



## PODER LEGISLATIVO

LEY No. 1681

QUE DECLARA DE UTILIDAD PUBLICA Y EXPROPIA AREAS DELIMITADAS A SER AFECTADAS POR EL APROVECHAMIENTO HIDROELECTRICO DE YACYRETA, SUS OBRAS AUXILIARES Y LAS OBRAS COMPLEMENTARIAS

### EL CONGRESO DE LA NACION PARAGUAYA SANCIONA CON FUERZA DE LEY

**Artículo 1°.- OBJETO DE LA LEY.** Decláranse de utilidad pública y expropiánse los inmuebles afectados por el aprovechamiento hidroeléctrico de Yacyretá, en cumplimiento del Tratado Internacional suscrito entre la República del Paraguay y la República Argentina, y aprobado por Ley de la República N° 433 del 28 de diciembre de 1973, ubicados dentro del área delimitada por la Cota de 83 metros sobre el nivel del mar en el eje Encarnación-Posadas, su correspondiente cota de seguridad y las obras complementarias, cuyas poligonales se describen a continuación:

La poligonal de afectación del embalse a Cota Final se inicia en el punto A de coordenadas  $X = 6.976.370$  e  $Y = 6.563.000$  del Sistema Unico de Yacyretá, ubicado en San Cosme y Damián sobre el brazo Aña Cuá en tierra firme paraguaya, desde aquí con dirección Norte fijo hasta el punto B y desde éste, por la línea de la Cota 84 metros sobre el nivel del mar hasta el punto 28, desde este punto, se sigue por el lindero Oeste de la finca N° 32 del Distrito de San Cosme y Damián, propiedad del señor Romualdo Goiburú hasta el punto donde alcanza la línea de la Cota 78, de afectación del arroyo Aguapey, a partir de este punto se sigue por la poligonal de la Cota 78 subiendo por la margen derecha del citado arroyo para luego bajar por la margen izquierda hasta llegar al punto 347 donde vuelve a retomar a la poligonal de la Cota 84, sigue, entrando en la cuenca de los arroyos Tacuary, Caraguatá, San Martín, Quiteria, Mboi Caé, Itanguá, Santa María y Poti'y, llegando la poligonal hasta el Barrio Bernardino Caballero donde bordea la poligonal de la Defensa Costera retornando la Cota 84 en el Barrio San Roque González hasta llegar al lugar conocido como Pacu Cuá, desde donde, de acuerdo a la afectación del embalse, se va aumentando progresivamente de Cota hasta llegar al Puerto Campichuelo con Cota 85. Dentro del polígono descrito se contemplan las áreas para relocalizaciones viales de las Rutas I, VI y XIV, Canal de Desvío del arroyo Aguapey y Obras de Saneamiento en Encarnación. A partir de Puerto Campichuelo continúa la poligonal en dirección Noreste hasta Puerto Tres Palmitos donde alcanza la Cota 87.

La poligonal continúa aguas arriba, pasando por el arroyo Teyucuaré, hasta llegar a Puerto Canterana donde alcanza la Cota 88,50. Desde Puerto Canterana la línea continúa hacia el Norte, hasta Puerto Santa Rosa donde llega con Cota 89,50. En este trayecto pasa por el arroyo Capiibary, cuya cuenca remonta aguas arriba hasta las proximidades del camino que vincula Encarnación con las Colonias Unidas.

Desde el Puerto Santa Rosa la poligonal continúa con la Cota 91 hacia el norte pasando por la cuenca del arroyo Itacaguaré hasta el Puerto Bella Vista dirigiéndose al Puerto Pirapó penetrando previamente en las cuencas de los arroyos Vacay y Pirapó. Del Puerto Pirapó sigue la poligonal con Cota 94 y se introduce en el arroyo Manduviyú hacia el norte, luego pasa por el arroyo Porá para dirigirse hasta el Puerto Capitán Meza; de ése lugar prosigue un tramo hasta el Puerto Edelira'i con Cota 95.



# PODER LEGISLATIVO

Hoja N° 2

## LEY N° 1681

Del Puerto Edelira'i hasta el Puerto Triunfo se tiene una línea de afectación a Cota 95,80 pasando por importantes arroyos como el Pirayuí. De éste último puerto hasta el Puerto San Rafael va con Cota 96,90. En este tramo se tienen afectaciones en los arroyos Mainumby, Paí Curuzú y en el río Tembey. Del Puerto San Rafael al Puerto San José avanza una poligonal con Cota 97,40. Finalmente la poligonal llega en el Puerto Mayor Otaño con Cota 98.

A partir del Puerto Mayor Otaño la poligonal baja por la ribera norte del río Paraná hasta el punto 3926 en Pacu Cuá, Encarnación, a partir del cual sigue la poligonal de la Cota 76, hasta llegar al punto A, inicio de la poligonal.

El área encerrada dentro de esta poligonal es de 24.144,82 hectáreas, de las cuales 6.650 hectáreas ya fueron adquiridas por la Entidad Binacional Yacyretá. Es decir, la superficie a expropiar en esta poligonal es de 17.494,82 hectáreas.

Además, la presente ley contiene las poligonales y áreas de afectación para:

\* La relocalización del Ferrocarril (Encarnación - Gral. Artigas) con sus estaciones y puerto sobre el arroyo Quiteria, con una superficie de 657,08 hectáreas.

\* Aeropuerto de Encarnación con su calle de acceso, con una superficie de 160,93 hectáreas.

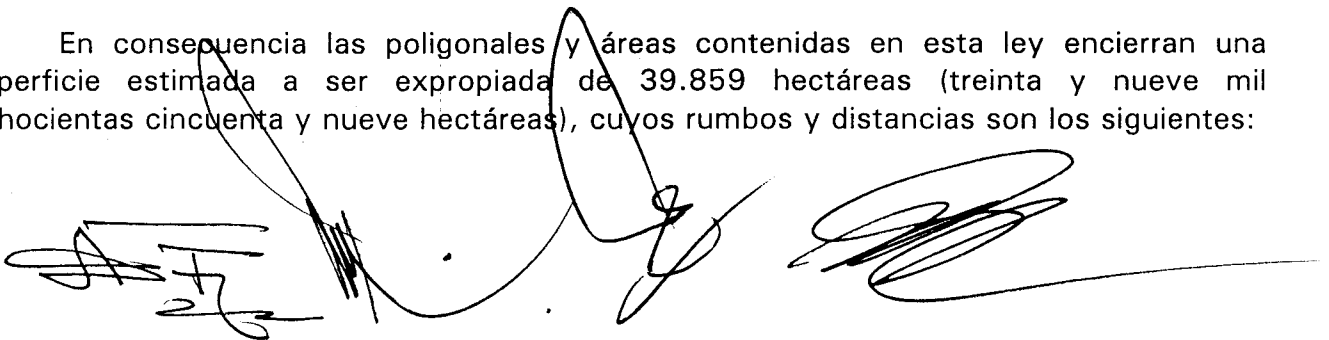
\* Un total de 156 islas afectadas por el embalse con una superficie de 22.483,38 hectáreas, de los cuales 1.224,87 hectáreas ya fueron adquiridas por la Entidad Binacional Yacyretá, es decir, la superficie a expropiar es de 21.258,51 hectáreas.

\* Defensa Costera de Encarnación con una superficie a expropiar de 141,50 hectáreas.

\* Conjunto Habitacional Buena Vista de Encarnación con una superficie de 31,94 hectáreas.

\* Area para reasentamiento de afectados en Barrio Santillán de Encarnación con una superficie de 114,67 hectáreas.

En consecuencia las poligonales y áreas contenidas en esta ley encierran una superficie estimada a ser expropiada de 39.859 hectáreas (treinta y nueve mil ochocientos cincuenta y nueve hectáreas), cuyos rumbos y distancias son los siguientes:



# PODER LEGISLATIVO

## LEY N° 1681

### DESCRIPCION DE LA POLIGONAL

LADO		RUMBO		°	'	"	DISTANCIA	VERTICE	X	Y
							Mts.	A	6,976,370.0000	6,563,000.0000
A - B	N E	0	0	0			1460.83	B	6,977,830.8300	6,563,000.0000
B - 1	S E	72	40	3			123.62	1	6,977,794.0016	6,563,118.0067
1 - 2	S E	6	53	4			303.93	2	6,977,492.2629	6,563,154.4379
2 - 3	S W	9	11	1			338.22	3	6,977,158.3783	6,563,100.4584
3 - 4	S E	53	2	21			605.72	4	6,976,794.1776	6,563,584.4570
4 - 5	N E	84	25	44			601.67	5	6,976,852.5884	6,564,183.2850
5 - 6	S E	74	9	10			493.45	6	6,976,717.8404	6,564,657.9806
6 - 7	N E	25	2	59			710.24	7	6,977,361.2758	6,564,958.6995
7 - 8	N W	74	18	55			334.68	8	6,977,451.7544	6,564,636.4816
8 - 9	N E	59	37	25			246.10	9	6,977,576.2018	6,564,848.7976
9 - 10	N E	18	27	2			162.19	10	6,977,730.0548	6,564,900.1284
10 - 11	N W	1	48	46			374.90	11	6,978,104.7672	6,564,888.2690
11 - 12	N E	54	36	32			282.17	12	6,978,268.1872	6,565,118.2990
12 - 13	N E	38	39	38			217.41	13	6,978,437.9542	6,565,254.1161
13 - 14	S E	13	4	46			287.45	14	6,978,157.9614	6,565,319.1666
14 - 15	S E	34	58	2			236.92	15	6,977,963.8102	6,565,454.9473
15 - 16	S E	27	20	13			250.01	16	6,977,741.7210	6,565,569.7575
16 - 17	S E	57	15	8			310.98	17	6,977,573.4989	6,565,831.3103
17 - 18	N E	39	27	1			408.13	18	6,977,888.6472	6,566,090.6395
18 - 19	N E	89	39	15			192.12	19	6,977,889.8068	6,566,282.7560
19 - 20	S E	68	22	58			280.15	20	6,977,786.5984	6,566,543.2019
20 - 21	N E	78	0	7			250.29	21	6,977,838.6283	6,566,788.0242
21 - 22	N E	54	18	2			280.55	22	6,978,002.3386	6,567,015.8558
22 - 23	N W	6	44	5			244.56	23	6,978,245.2111	6,566,987.1757
23 - 24	N E	12	44	22			192.27	24	6,978,432.7480	6,567,029.5746
24 - 25	N E	18	51	49			317.00	25	6,978,732.7222	6,567,132.0659
25 - 26	N E	0	9	41			248.54	26	6,978,981.2612	6,567,132.7660
26 - 27	N E	46	20	6			126.86	27	6,979,068.8505	6,567,224.5351
27 - 28	S E	82	53	41			95.47	28	6,979,057.0415	6,567,319.2720
28 - 29	N W	58	27	53			120.38	29	6,979,120.0031	6,567,216.6699
29 - 30	N W	36	59	0			286.16	30	6,979,348.5907	6,567,044.5210
30 - 31	N W	39	24	0			219.56	31	6,979,518.2521	6,566,905.1596
31 - 32	N W	5	14	0			457.75	32	6,979,974.0940	6,566,863.4073
32 - 33	N W	63	46	32			72.19	33	6,980,005.9939	6,566,798.6478
33 - 34	N W	29	34	0			686.37	34	6,980,602.9863	6,566,459.9682
34 - 35	N W	55	18	0			356.35	35	6,980,805.8491	6,566,166.9972
35 - 36	N E	60	10	0			476.34	36	6,981,042.8181	6,566,580.2108
36 - 37	N E	19	14	0			717.16	37	6,981,719.9497	6,566,816.4548
37 - 38	N W	30	58	0			111.88	38	6,981,815.8831	6,566,758.8881
38 - 39	N E	45	54	0			254.77	39	6,981,993.1808	6,566,941.8452
39 - 40	N E	8	32	0			425.06	40	6,982,413.5353	6,567,004.9176
40 - 41	S E	64	6	0			1752.28	41	6,981,648.1362	6,568,581.1947
41 - 42	N E	34	41	0			479.80	42	6,982,042.6804	6,568,854.2202
42 - 43	N E	43	43	0			231.62	43	6,982,210.0875	6,569,014.2911
43 - 44	N E	49	19	0			181.79	44	6,982,328.5923	6,569,152.1469
44 - 45	N E	2	12	57			304.49	45	6,982,632.8547	6,569,163.9196
45 - 46	N E	23	58	31			406.20	46	6,983,004.0081	6,569,328.9759
46 - 47	N W	13	3	59			297.08	47	6,983,293.3963	6,569,261.8121
47 - 48	N W	13	36	22			299.11	48	6,983,584.1121	6,569,191.4477

PODER LEGISLATIVO

LEY N° 1681

LADO	RUMBO	°	'	"	DISTANCIA	VERTICE	X	Y
					Mts.	48	6,983,584.1121	6,569,191.4477
48 - 49	N W	78	28	41	300.61	49	6,983,644.1569	6,568,896.8956
49 - 50	N W	14	30	8	26.25	50	6,983,669.5705	6,568,890.3221
50 - 51	N W	86	32	38	227.54	51	6,983,683.2875	6,568,663.1959
51 - 52	N W	19	22	55	105.65	52	6,983,782.9500	6,568,628.1345
52 - 53	N W	24	21	25	326.32	53	6,984,080.2255	6,568,493.5536
53 - 54	N E	31	27	38	314.37	54	6,984,348.3830	6,568,657.6269
54 - 55	N W	3	22	45	251.44	55	6,984,599.3859	6,568,642.8062
55 - 56	N E	1	38	41	173.40	56	6,984,772.7144	6,568,647.7831
56 - 57	N W	25	5	35	285.78	57	6,985,031.5226	6,568,526.5868
57 - 58	N E	11	7	22	104.65	58	6,985,134.2068	6,568,546.7750
58 - 59	N W	30	16	55	104.77	59	6,985,224.6814	6,568,493.9441
59 - 60	N W	21	30	16	241.57	60	6,985,449.4355	6,568,405.3910
60 - 61	N W	50	8	59	278.58	61	6,985,627.9450	6,568,191.5192
61 - 62	N W	72	57	12	448.96	62	6,985,759.5579	6,567,762.2836
62 - 63	S W	86	15	29	47.10	63	6,985,756.4840	6,567,715.2840
63 - 64	S W	88	55	38	249.23	64	6,985,751.8178	6,567,466.0977
64 - 65	S W	87	14	43	264.17	65	6,985,739.1217	6,567,202.2330
65 - 66	N W	84	47	49	257.93	66	6,985,762.5122	6,566,945.3658
66 - 67	S W	73	12	43	298.29	67	6,985,676.3565	6,566,659.7890
67 - 68	N W	84	33	10	171.59	68	6,985,692.6453	6,566,488.9739
68 - 69	N W	74	41	44	109.86	69	6,985,721.6426	6,566,383.0098
69 - 70	N W	73	12	44	317.69	70	6,985,813.4002	6,566,078.8594
70 - 3S1	S W	82	49	24	294.29	3S1	6,985,776.6348	6,565,786.8750
3S1 - 4S1	S W	46	38	13	4198.03	4S1	6,982,894.1882	6,562,734.8335
4S1 - AS1	S W	32	53	34	1780.30	AS1	6,981,399.2911	6,561,768.0084
AS1 - AS2	S E	57	6	26	250.00	AS2	6,981,263.5239	6,561,977.9305
AS2 - R1	S W	32	53	34	350.00	R1	6,980,969.6330	6,561,787.8565
R1 - R4	S E	57	6	26	1089.93	R4	6,980,377.7263	6,562,703.0580
R4 - R3	N W	77	1	51	586.69	R3	6,980,509.3951	6,562,131.3339
R3 - BS2	S W	82	59	48	701.71	BS2	6,980,423.8377	6,561,434.8593
BS2 - BS1	N W	57	6	25	199.53	BS1	6,980,532.1970	6,561,267.3168
BS1 - L	S W	29	40	19	1315.26	L	6,979,389.4017	6,560,616.2194
L - L1'	S W	59	6	10	251.40	L1'	6,979,260.3079	6,560,400.4956
L1' - L1	N W	75	11	6	182.57	L1	6,979,306.9909	6,560,223.9948
L1 - L2	N W	74	34	8	312.20	L2	6,979,390.0609	6,559,923.0493
L2 - BN1	N E	29	45	37	1691.60	BN1	6,980,858.5554	6,560,762.7126
BN1 - BN2	N W	57	6	25	199.53	BN2	6,980,966.9147	6,560,595.1701
BN2 - CN2	N E	0	13	28	1233.09	CN2	6,982,199.9953	6,560,600.0005
CN2 - AN2	S E	53	50	13	666.68	AN2	6,981,806.5972	6,561,138.2385
AN2 - AN1	S E	57	6	27	250.00	AN1	6,981,670.8311	6,561,348.1613
AN1 - 4N1	N E	32	53	34	1419.67	4N1	6,982,862.9114	6,562,119.1395
4N1 - 80	N E	44	29	41	3624.93	80	6,985,448.6284	6,564,659.6483
80 - 81	N W	7	26	36	321.35	81	6,985,767.2705	6,564,618.0189
81 - 82	N W	8	1	4	289.36	82	6,986,053.8020	6,564,577.6588
82 - 83	N E	9	50	44	258.81	83	6,986,308.8003	6,564,621.9135
83 - 84	N E	46	2	59	251.25	84	6,986,483.1763	6,564,802.7990
84 - 85	N E	41	36	3	242.30	85	6,986,664.3655	6,564,963.6710
85 - 86	N E	37	55	35	89.51	86	6,986,734.9710	6,565,018.6882
86 - 87	N E	66	35	48	258.64	87	6,986,837.7032	6,565,256.0503
87 - 88	N E	70	5	41	299.95	88	6,986,939.8260	6,565,538.0803
88 - 89	N E	88	18	46	253.16	89	6,986,947.2799	6,565,791.1305
89 - 90	N E	71	54	47	270.56	90	6,987,031.2779	6,566,048.3212



PODER LEGISLATIVO

LEY N° 1681

LADO	RUMBO	°	'	"	DISTANCIA	VERTICE	X	Y
					Mts.	90	6,987,031.2779	6,566,048.3212
90 - 91	N E	54	45	33	253.86	91	6,987,177.7588	6,566,255.6573
91 - 92	N E	75	45	50	254.30	92	6,987,240.2958	6,566,502.1479
92 - 93	S E	80	57	37	304.29	93	6,987,192.4860	6,566,802.6585
93 - 94	S E	86	45	25	284.77	94	6,987,176.3761	6,567,086.9724
94 - 95	N W	13	27	13	282.75	95	6,987,451.3670	6,567,021.1884
95 - 96	N W	56	58	46	115.37	96	6,987,514.2368	6,566,924.4535
96 - 97	N W	61	31	40	298.49	97	6,987,656.5367	6,566,662.0664
97 - 98	N W	17	34	59	255.11	98	6,987,899.7280	6,566,585.0007
98 - 99	N W	19	21	14	331.91	99	6,988,212.8816	6,566,475.0051
99 - 100	N E	6	6	15	260.71	100	6,988,472.1134	6,566,502.7280
100 - 101	N W	19	52	50	339.87	101	6,988,791.7284	6,566,387.1517
101 - 102	N W	30	21	51	415.66	102	6,989,150.3723	6,566,177.0380
102 - 103	N E	18	38	24	250.64	103	6,989,387.8651	6,566,257.1478
103 - 104	N E	27	2	56	257.92	104	6,989,617.5735	6,566,374.4371
104 - 105	N W	10	9	32	309.67	105	6,989,922.3886	6,566,319.8179
105 - 106	N E	26	50	56	288.66	106	6,990,179.9313	6,566,450.1881
106 - 107	N E	66	4	15	373.76	107	6,990,331.5310	6,566,791.8225
107 - 108	N E	57	16	57	421.28	108	6,990,559.2317	6,567,146.2646
108 - 109	N E	83	35	44	214.15	109	6,990,583.1192	6,567,359.0782
109 - 110	S E	63	30	32	263.38	110	6,990,465.6362	6,567,594.8042
110 - 111	S E	89	0	40	174.97	111	6,990,462.6165	6,567,769.7481
111 - 112	S E	61	30	20	377.63	112	6,990,282.4592	6,568,101.6333
112 - 113	S E	55	57	19	366.57	113	6,990,077.2387	6,568,405.3735
113 - 114	S E	48	36	36	251.87	114	6,989,910.7071	6,568,594.3331
114 - 115	N E	86	56	44	248.76	115	6,989,923.9622	6,568,842.7397
115 - 116	N E	24	28	15	210.36	116	6,990,115.4261	6,568,929.8771
116 - 117	N E	25	15	0	226.98	117	6,990,320.7193	6,569,026.6997
117 - 118	N E	77	2	32	303.43	118	6,990,388.7583	6,569,322.4030
118 - 119	N E	30	52	53	263.37	119	6,990,614.7908	6,569,457.5809
119 - 120	N W	34	36	59	506.83	120	6,991,031.8987	6,569,169.6614
120 - 121	N W	26	57	58	263.62	121	6,991,266.8565	6,569,050.1193
121 - 122	N W	29	22	17	114.21	122	6,991,366.3859	6,568,994.1029
122 - 123	N W	27	8	19	146.73	123	6,991,496.9617	6,568,927.1728
123 - 124	N E	35	36	25	252.26	124	6,991,702.0567	6,569,074.0440
124 - 125	N E	21	47	49	251.73	125	6,991,935.7894	6,569,167.5160
125 - 126	N E	28	29	17	249.46	126	6,992,155.0440	6,569,286.5023
126 - 127	N E	44	49	17	167.67	127	6,992,273.9736	6,569,404.6927
127 - 128	N E	45	58	44	262.86	128	6,992,456.6411	6,569,593.7111
128 - 129	N E	43	18	11	258.64	129	6,992,644.8628	6,569,771.1012
129 - 130	N E	35	32	35	251.45	130	6,992,849.4624	6,569,917.2727
130 - 131	N E	37	30	27	499.00	131	6,993,245.3059	6,570,221.0965
131 - 132	N W	14	51	0	185.71	132	6,993,424.8132	6,570,173.5010
132 - 133	N W	44	23	39	342.43	133	6,993,669.4945	6,569,933.9402
133 - 134	N W	22	44	17	293.72	134	6,993,940.3870	6,569,820.4119
134 - 135	N E	20	18	52	126.68	135	6,994,059.1877	6,569,864.3917
135 - 136	N W	71	54	12	238.89	136	6,994,133.3920	6,569,637.3187
136 - 137	N W	55	30	20	331.76	137	6,994,321.2764	6,569,363.8883
137 - 138	N W	40	42	12	302.79	138	6,994,550.8204	6,569,166.4261
138 - 139	N W	19	39	29	290.63	139	6,994,824.5117	6,569,068.6564
139 - 140	N W	33	14	51	258.56	140	6,995,040.7480	6,568,926.8992
140 - 141	N W	50	40	18	327.40	141	6,995,248.2422	6,568,673.6465
141 - 142	N W	71	11	18	195.09	142	6,995,311.1506	6,568,488.9775
142 - 143	N W	10	39	38	469.71	143	6,995,772.7536	6,568,402.0858

# PODER LEGISLATIVO

## LEY N° 1681

LADO		RUMBO	°	'	"	DISTANCIA	VERTICE	X	Y
						Mts.	143	6,995,772.7536	6,568,402.0858
143 - 144	N W	30	49	2	75.88	144	6,995,837.9198	6,568,363.2124	
144 - 145	N W	28	5	40	616.64	145	6,996,381.9026	6,568,072.8203	
145 - 146	N E	54	42	37	368.49	146	6,996,594.7834	6,568,373.5971	
146 - 147	N W	9	40	35	335.48	147	6,996,925.4905	6,568,317.2085	
147 - 148	N W	13	39	14	254.23	148	6,997,172.5358	6,568,257.1960	
148 - 149	N W	31	36	27	416.84	149	6,997,527.5411	6,568,038.7312	
149 - 150	N E	33	48	25	531.84	150	6,997,969.4560	6,568,334.6450	
150 - 151	N E	33	25	44	382.44	151	6,998,288.6290	6,568,545.3319	
151 - 152	N E	22	45	11	422.31	152	6,998,678.0750	6,568,708.6645	
152 - 153	S E	83	50	25	385.33	153	6,998,636.7289	6,569,091.7699	
153 - 154	N E	64	3	14	344.97	154	6,998,787.6621	6,569,401.9690	
154 - 155	N E	80	13	30	358.06	155	6,998,848.4534	6,569,754.8307	
155 - 156	N E	61	41	21	264.42	156	6,998,973.8558	6,569,987.6228	
156 - 157	N W	69	49	43	175.87	157	6,999,034.5010	6,569,822.5397	
157 - 158	S W	88	8	6	77.58	158	6,999,031.9762	6,569,745.0008	
158 - 159	N W	76	55	25	348.43	159	6,999,110.8084	6,569,405.6058	
159 - 160	N W	66	7	55	267.90	160	6,999,219.2093	6,569,160.6167	
160 - 161	N W	66	8	4	244.62	161	6,999,318.1805	6,568,936.9124	
161 - 162	N W	44	18	3	233.61	162	6,999,485.3711	6,568,773.7532	
162 - 163	N E	31	50	34	207.02	163	6,999,661.2344	6,568,882.9749	
163 - 164	N E	50	30	13	240.33	164	6,999,814.0914	6,569,068.4291	
164 - 165	N E	64	7	38	309.95	165	6,999,949.3456	6,569,347.3113	
165 - 166	N E	63	58	37	307.57	166	7,000,084.2867	6,569,623.6991	
166 - 167	N E	16	35	11	256.59	167	7,000,330.2001	6,569,696.9455	
167 - 168	N E	63	35	0	304.91	168	7,000,465.8532	6,569,970.0175	
168 - 169	N E	60	59	57	296.18	169	7,000,609.4479	6,570,229.0603	
169 - 170	N E	14	57	17	243.21	170	7,000,844.4213	6,570,291.8222	
170 - 171	N W	1	14	6	241.93	171	7,001,086.2951	6,570,286.6079	
171 - 172	N W	7	20	45	254.16	172	7,001,338.3691	6,570,254.1115	
172 - 173	N E	24	54	45	256.60	173	7,001,571.0930	6,570,362.2001	
173 - 174	N E	54	30	54	396.90	174	7,001,801.4894	6,570,685.3828	
174 - 175	N E	60	36	30	297.44	175	7,001,947.4662	6,570,944.5379	
175 - 176	N E	56	20	57	281.52	176	7,002,103.4649	6,571,178.8836	
176 - 177	N E	25	15	4	250.34	177	7,002,329.8842	6,571,285.6752	
177 - 178	N E	0	52	27	281.48	178	7,002,611.3314	6,571,289.9696	
178 - 179	N E	60	8	3	292.74	179	7,002,757.1073	6,571,543.8319	
179 - 180	N E	65	29	28	273.27	180	7,002,870.4691	6,571,792.4794	
180 - 181	N W	2	2	0	307.92	181	7,003,178.1953	6,571,781.5542	
181 - 182	N W	17	57	16	253.82	182	7,003,419.6547	6,571,703.3114	
182 - 183	N W	60	42	19	288.04	183	7,003,560.5933	6,571,452.1076	
183 - 184	N W	66	31	44	306.52	184	7,003,682.6761	6,571,170.9488	
184 - 185	N W	14	41	7	260.59	185	7,003,934.7534	6,571,104.8868	
185 - 186	N W	42	4	33	254.99	186	7,004,124.0219	6,570,934.0145	
186 - 187	N E	4	47	12	160.87	187	7,004,284.3308	6,570,947.4384	
187 - 188	N W	46	19	30	293.43	188	7,004,486.9639	6,570,735.2098	
188 - 189	N W	23	46	48	265.12	189	7,004,729.5753	6,570,628.3065	
189 - 190	N W	51	20	18	259.26	190	7,004,891.5403	6,570,425.8637	
190 - 191	N W	44	10	23	252.28	191	7,005,072.4852	6,570,250.0680	
191 - 192	N W	43	17	19	251.94	192	7,005,255.8746	6,570,077.3193	
192 - 193	N W	29	4	52	251.93	193	7,005,476.0445	6,569,954.8694	
193 - 194	N E	3	3	38	322.92	194	7,005,798.5039	6,569,972.1106	
194 - 195	N W	56	6	42	266.26	195	7,005,946.9641	6,569,751.0813	
195 - 196	N W	43	52	6	252.03	196	7,006,128.6611	6,569,576.4236	
196 - 197	N W	62	39	48	223.27	197	7,006,231.1908	6,569,378.0876	

# PODER LEGISLATIVO

## LEY N° 1681

LADO		RUMBO		°	'	"	DISTANCIA	VERTICE	X	Y
							Mts.	197	7,006,231.1908	6,569,378.0876
197 - 198	S W	61	19	42	35.68	198	7,006,214.0719	6,569,346.7826		
198 - 199	S W	62	52	39	203.42	199	7,006,121.3338	6,569,165.7319		
199 - 200	N W	36	40	29	185.44	200	7,006,270.0640	6,569,054.9739		
200 - 201	N E	5	41	56	301.62	201	7,006,570.1932	6,569,084.9249		
201 - 202	N W	15	42	34	313.52	202	7,006,872.0023	6,569,000.0365		
202 - 203	N W	49	29	47	349.26	203	7,007,098.8453	6,568,734.4714		
203 - 204	N E	40	47	27	139.79	204	7,007,204.6803	6,568,825.7961		
204 - 205	N E	83	8	50	525.36	205	7,007,267.3655	6,569,347.4030		
205 - 206	N E	64	23	21	131.89	206	7,007,324.3757	6,569,466.3349		
206 - 207	N E	55	10	2	223.56	207	7,007,452.0695	6,569,649.8380		
207 - 208	N E	56	31	51	304.52	208	7,007,620.0086	6,569,903.8633		
208 - 209	S E	85	55	37	208.65	209	7,007,605.1886	6,570,111.9863		
209 - 210	S E	53	0	31	242.92	210	7,007,459.0248	6,570,306.0128		
210 - 211	S E	57	34	54	160.56	211	7,007,372.9491	6,570,441.5506		
211 - 212	S E	35	16	38	224.28	212	7,007,189.8543	6,570,571.0797		
212 - 213	S E	47	43	1	200.18	213	7,007,055.1744	6,570,719.1789		
213 - 214	S E	58	51	36	249.36	214	7,006,926.2226	6,570,932.6077		
214 - 215	S E	40	42	53	229.85	215	7,006,752.0040	6,571,082.5373		
215 - 216	S E	39	6	0	224.26	216	7,006,577.9678	6,571,223.9726		
216 - 217	S E	38	5	37	370.98	217	7,006,286.0051	6,571,452.8480		
217 - 218	S E	43	41	59	222.36	218	7,006,125.2454	6,571,606.4719		
218 - 219	S W	1	27	5	557.49	219	7,005,567.9343	6,571,592.3513		
219 - 220	S E	41	31	44	229.56	220	7,005,396.0807	6,571,744.5491		
220 - 221	S E	67	24	17	258.18	221	7,005,296.8830	6,571,982.9116		
221 - 222	S E	72	26	50	252.66	222	7,005,220.6847	6,572,223.8077		
222 - 223	S E	44	48	40	303.46	223	7,005,005.3998	6,572,437.6777		
223 - 224	S E	85	11	46	154.63	224	7,004,992.4502	6,572,591.7645		
224 - 225	S E	48	5	44	124.72	225	7,004,909.1510	6,572,684.5886		
225 - 226	S E	38	29	8	228.14	226	7,004,730.5709	6,572,826.5641		
226 - 227	S E	39	33	19	339.07	227	7,004,469.1444	6,573,042.4914		
227 - 228	S E	4	34	34	252.17	228	7,004,217.7782	6,573,062.6104		
228 - 229	S E	5	0	8	178.13	229	7,004,040.3267	6,573,078.1423		
229 - 230	S E	0	49	51	180.93	230	7,003,859.4157	6,573,080.7659		
230 - 231	S W	1	22	51	250.20	231	7,003,609.2884	6,573,074.7366		
231 - 232	S E	28	9	38	287.21	232	7,003,356.0758	6,573,210.2836		
232 - 233	S E	7	1	52	252.86	233	7,003,105.1174	6,573,241.2358		
233 - 234	S W	8	40	46	252.21	234	7,002,855.7957	6,573,203.1757		
234 - 235	S E	14	29	8	158.39	235	7,002,702.4408	6,573,242.7947		
235 - 236	S E	0	58	43	293.48	236	7,002,409.0036	6,573,247.8071		
236 - 237	S E	4	6	55	440.38	237	7,001,969.7590	6,573,279.4103		
237 - 238	S E	19	37	31	490.16	238	7,001,508.0727	6,573,444.0389		
238 - 239	S E	21	25	55	317.16	239	7,001,212.8436	6,573,559.9279		
239 - 240	S E	12	27	25	216.77	240	7,001,001.1767	6,573,606.6865		
240 - 241	S W	8	22	36	276.54	241	7,000,727.5869	6,573,566.4001		
241 - 242	S W	19	19	35	267.66	242	7,000,475.0099	6,573,477.8183		
242 - 243	S W	81	51	34	307.63	243	7,000,431.4489	6,573,173.2880		
243 - 244	S W	80	7	39	420.72	244	7,000,359.3139	6,572,758.7982		
244 - 245	S W	33	58	48	282.82	245	7,000,124.7903	6,572,600.7291		
245 - 246	S W	57	21	27	273.82	246	6,999,977.0930	6,572,370.1583		
246 - 247	S W	42	33	43	176.08	247	6,999,847.4019	6,572,251.0601		
247 - 248	S W	50	21	55	246.25	248	6,999,690.3213	6,572,061.4163		
248 - 249	S W	42	18	29	322.17	249	6,999,452.0648	6,571,844.5584		
249 - 250	S W	26	33	9	437.03	250	6,999,061.1305	6,571,649.1983		
250 - 251	S E	25	30	7	187.36	251	6,998,892.0248	6,571,729.8646		
251 - 252	S E	40	6	36	186.12	252	6,998,749.6786	6,571,849.7737		

# PODER LEGISLATIVO

## LEY N° 1681

LADO	RUMBO	°	'	"	DISTANCIA	VERTICE	X	Y
					Mts	252	6,998,749.6786	6,571,849.7737
252 - 253	S W	10	59	7	251.15	253	6,998,503.1306	6,571,801.9154
253 - 254	S E	26	56	21	295.77	254	6,998,239.4552	6,571,935.9123
254 - 255	S W	33	43	20	212.74	255	6,998,062.5111	6,571,817.8060
255 - 256	S W	12	28	0	230.12	256	6,997,837.8169	6,571,768.1296
256 - 257	S W	41	5	52	408.58	257	6,997,529.9155	6,571,499.5512
257 - 258	S E	82	23	31	444.54	258	6,997,471.0603	6,571,940.1779
258 - 259	S E	64	43	20	166.95	259	6,997,399.7715	6,572,091.1421
259 - 260	S E	12	18	53	250.46	260	6,997,155.0744	6,572,144.5606
260 - 261	S W	8	34	20	273.99	261	6,996,884.1452	6,572,103.7208
261 - 262	S W	14	34	16	289.10	262	6,996,604.3437	6,572,030.9886
262 - 263	S E	5	30	24	306.07	263	6,996,299.6863	6,572,060.3595
263 - 264	S E	13	30	33	221.27	264	6,996,084.5382	6,572,112.0484
264 - 265	S E	17	59	51	262.75	265	6,995,834.6446	6,572,193.2317
265 - 266	S E	33	44	24	167.96	266	6,995,694.9747	6,572,286.5209
266 - 267	S E	50	10	24	49.08	267	6,995,663.5405	6,572,324.2137
267 - 268	S E	39	28	51	203.19	268	6,995,506.7109	6,572,453.4059
268 - 269	S E	55	6	34	196.64	269	6,995,394.2307	6,572,614.6991
269 - 270	S E	56	54	51	225.11	270	6,995,271.3443	6,572,803.3084
270 - 271	S E	47	43	6	264.63	271	6,995,093.3077	6,572,999.0939
271 - 272	S E	14	49	4	268.45	272	6,994,833.7852	6,573,067.7489
272 - 273	S E	16	29	48	217.45	273	6,994,625.2863	6,573,129.4959
273 - 274	S E	31	47	33	392.70	274	6,994,291.5063	6,573,336.3877
274 - 275	S E	21	30	25	137.30	275	6,994,163.7661	6,573,386.7238
275 - 276	S E	16	5	36	248.18	276	6,993,925.3119	6,573,455.5201
276 - 277	S W	12	8	49	314.57	277	6,993,617.7848	6,573,389.3283
277 - 278	S W	31	34	14	242.77	278	6,993,410.9457	6,573,262.2266
278 - 279	S W	11	47	49	134.81	279	6,993,278.9831	6,573,234.6655
279 - 280	S W	55	13	53	150.43	280	6,993,193.1984	6,573,111.0930
280 - 281	S W	72	44	23	291.70	281	6,993,106.6472	6,572,832.5292
281 - 282	S W	66	14	17	209.12	282	6,993,022.3849	6,572,641.1368
282 - 283	S W	75	40	31	210.89	283	6,992,970.2071	6,572,436.8036
283 - 284	S W	78	33	19	147.83	284	6,992,940.8743	6,572,291.9130
284 - 285	S W	78	53	5	157.74	285	6,992,910.4646	6,572,137.1320
285 - 286	S W	29	34	19	226.89	286	6,992,713.1301	6,572,025.1581
286 - 287	S W	34	24	7	155.95	287	6,992,584.4566	6,571,937.0471
287 - 288	S E	64	31	48	292.12	288	6,992,458.8338	6,572,200.7762
288 - 289	S E	54	3	8	235.05	289	6,992,320.8482	6,572,391.0615
289 - 290	S E	52	32	18	254.27	290	6,992,166.1935	6,572,592.8909
290 - 291	S E	52	12	17	182.67	291	6,992,054.2456	6,572,737.2378
291 - 292	S E	37	54	5	200.59	292	6,991,895.9662	6,572,860.4611
292 - 293	S E	36	23	43	201.06	293	6,991,734.1245	6,572,979.7605
293 - 294	S W	10	17	15	411.02	294	6,991,329.7120	6,572,906.3575
294 - 295	S E	0	35	22	255.80	295	6,991,073.9255	6,572,908.9890
295 - 296	S W	39	6	25	154.80	296	6,990,953.8054	6,572,811.3459
296 - 297	S W	42	36	44	239.59	297	6,990,777.4785	6,572,649.1355
297 - 298	S W	18	46	17	223.56	298	6,990,565.8096	6,572,577.1955
298 - 299	S E	43	37	46	260.65	299	6,990,377.1466	6,572,757.0418
299 - 300	S W	5	13	13	208.67	300	6,990,169.3421	6,572,738.0560
300 - 301	S E	2	10	58	199.38	301	6,989,970.1068	6,572,745.6498
301 - 302	S E	1	7	44	192.47	302	6,989,777.6742	6,572,749.4418
302 - 303	S W	22	6	22	205.21	303	6,989,587.5495	6,572,672.2165
303 - 304	S W	19	33	33	278.00	304	6,989,325.5911	6,572,579.1477
304 - 305	S W	52	4	25	254.72	305	6,989,169.0278	6,572,378.2243

PODER LEGISLATIVO

LEY N° 1681

LADO	RUMBO	°	'	"	DISTANCIA	VERTICE	X	Y
					Mts.	305	6,989,169.0278	6,572,378.2243
305 - 306	S W	57	36	41	87.52	306	6,989,122.1469	6,572,304.3194
306 - 307	S W	63	56	0	86.05	307	6,989,084.3351	6,572,227.0221
307 - 308	S W	74	29	25	217.64	308	6,989,026.1378	6,572,017.3074
308 - 309	N W	89	37	23	313.77	309	6,989,028.2020	6,571,703.5442
309 - 310	S W	70	57	50	251.08	310	6,988,946.3088	6,571,466.1950
310 - 311	S W	82	3	9	255.24	311	6,988,911.0179	6,571,213.4065
311 - 312	S W	60	54	12	184.29	312	6,988,821.4005	6,571,052.3738
312 - 313	N W	65	17	45	184.87	313	6,988,898.6638	6,570,884.4235
313 - 314	S W	67	30	1	295.17	314	6,988,785.7084	6,570,611.7214
314 - 315	N W	36	57	39	232.87	315	6,988,971.7824	6,570,471.7039
315 - 316	N W	73	4	40	269.03	316	6,989,050.0899	6,570,214.3227
316 - 317	S W	74	24	44	152.04	317	6,989,009.2346	6,570,067.8748
317 - 318	S W	11	27	27	319.49	318	6,988,696.1112	6,570,004.4110
318 - 319	S W	57	5	46	244.56	319	6,988,563.2586	6,569,799.0826
319 - 320	S W	42	46	56	295.43	320	6,988,346.4305	6,569,598.4225
320 - 321	S W	22	58	33	160.69	321	6,988,198.4881	6,569,535.6983
321 - 322	S E	35	38	54	244.14	322	6,988,000.0976	6,569,677.9852
322 - 323	S E	62	22	51	267.53	323	6,987,876.0727	6,569,915.0298
323 - 324	S E	84	13	13	315.37	324	6,987,844.3137	6,570,228.7966
324 - 325	S E	75	29	36	255.96	325	6,987,780.1976	6,570,476.5962
325 - 326	N E	89	4	37	473.83	326	6,987,787.8308	6,570,950.3647
326 - 327	N E	64	37	42	77.23	327	6,987,820.9230	6,571,020.1456
327 - 328	N E	73	56	59	642.37	328	6,987,998.5259	6,571,637.4757
328 - 329	S E	21	32	18	251.32	329	6,987,764.7550	6,571,729.7412
329 - 330	S E	9	9	21	230.10	330	6,987,537.5867	6,571,766.3548
330 - 331	S E	31	1	28	196.27	331	6,987,369.3936	6,571,867.5131
331 - 332	S W	17	14	29	450.14	332	6,986,939.4809	6,571,734.0924
332 - 333	S W	32	7	38	773.55	333	6,986,284.3851	6,571,322.7178
333 - 334	S E	51	35	30	204.91	334	6,986,157.0823	6,571,483.2859
334 - 335	N E	89	25	10	354.91	335	6,986,160.6784	6,571,838.1777
335 - 336	N E	80	47	53	443.12	336	6,986,231.5398	6,572,275.5951
336 - 337	S E	42	4	11	250.95	337	6,986,045.2521	6,572,443.7402
337 - 338	S W	32	51	26	801.18	338	6,985,372.2408	6,572,009.0621
338 - 339	S E	60	9	42	267.44	339	6,985,239.1748	6,572,241.0483
339 - 340	S E	44	51	49	251.44	340	6,985,060.9571	6,572,418.4195
340 - 341	S E	57	35	51	263.63	341	6,984,919.6874	6,572,641.0035
341 - 342	S E	30	42	1	198.39	342	6,984,749.1018	6,572,742.2909
342 - 343	S E	65	13	3	279.16	343	6,984,632.0850	6,572,995.7419
343 - 344	S E	18	13	44	42.27	344	6,984,591.9363	6,573,008.9645
344 - 345	N E	26	39	13	292.12	345	6,984,853.0142	6,573,140.0083
345 - 346	N E	52	42	3	1361.44	346	6,985,678.0153	6,574,223.0097
346 - 347	S E	46	9	57	1007.84	347	6,984,980.0120	6,574,950.0124
347 - 348	S E	69	17	27	876.64	348	6,984,670.0107	6,575,770.0105
348 - 349	N E	85	2	32	248.44	349	6,984,691.4812	6,576,017.5210
349 - 350	N E	42	14	37	260.31	350	6,984,884.1869	6,576,192.5233
350 - 351	N E	37	56	52	254.51	351	6,985,084.8863	6,576,349.0324
351 - 352	N E	45	26	22	243.07	352	6,985,255.4394	6,576,522.2221
352 - 353	N E	43	54	22	256.99	353	6,985,440.5949	6,576,700.4391
353 - 354	N E	33	40	17	255.98	354	6,985,653.6294	6,576,842.3619
354 - 355	N E	10	48	32	296.31	355	6,985,944.6823	6,576,897.9300
355 - 356	N E	81	25	6	314.99	356	6,985,991.6848	6,577,209.3934
356 - 357	N E	50	24	36	263.74	357	6,986,159.7635	6,577,412.6379
357 - 358	N E	62	35	2	234.32	358	6,986,267.6560	6,577,620.6405
358 - 359	N E	47	23	8	263.31	359	6,986,445.9331	6,577,814.4173

# PODER LEGISLATIVO

## LEY N° 1681

LADO	RUMBO	°	'	"	DISTANCIA	VERTICE	X	Y
					Mts.			
359 - 360	N E	1	11	9	427.26	360	6,986,873.1016	6,577,823.2595
360 - 361	N E	59	52	19	385.92	361	6,987,066.8081	6,578,157.0439
361 - 362	S E	13	32	54	555.05	362	6,986,527.2036	6,578,287.0730
362 - 363	S E	60	18	56	260.05	363	6,986,398.4210	6,578,512.9956
363 - 364	N E	86	39	50	18.43	364	6,986,399.4935	6,578,531.3944
364 - 365	N E	86	41	41	271.49	365	6,986,415.1465	6,578,802.4328
365 - 366	N E	83	56	16	249.87	366	6,986,441.5349	6,579,050.9054
366 - 367	S E	70	25	57	216.32	367	6,986,369.0856	6,579,254.7324
367 - 368	N E	68	10	9	248.57	368	6,986,461.5207	6,579,485.4764
368 - 369	N E	23	26	35	230.66	369	6,986,673.1411	6,579,577.2416
369 - 370	N W	19	26	38	304.60	370	6,986,960.3691	6,579,475.8453
370 - 371	N E	31	59	53	258.53	371	6,987,179.6196	6,579,612.8379
371 - 372	N E	17	1	57	275.73	372	6,987,443.2557	6,579,693.6031
372 - 373	N E	8	18	25	223.41	373	6,987,664.3218	6,579,725.8805
373 - 374	N W	14	7	29	287.51	374	6,987,943.1395	6,579,655.7184
374 - 375	N W	38	13	52	534.69	375	6,988,363.1497	6,579,324.8335
375 - 376	N W	42	29	50	64.83	376	6,988,410.9495	6,579,281.0373
376 - 377	N W	42	29	47	186.35	377	6,988,548.3490	6,579,155.1498
377 - 378	N W	25	52	36	258.87	378	6,988,781.2636	6,579,042.1697
378 - 379	N W	7	9	24	296.42	379	6,989,075.3743	6,579,005.2409
379 - 380	N W	29	21	31	333.91	380	6,989,366.3996	6,578,841.5334
380 - 381	N W	29	21	31	1476.59	381	6,990,653.3485	6,578,117.5993
381 - 382	N W	29	21	31	548.76	382	6,991,131.6302	6,577,848.5564
382 - 383	S E	72	54	56	267.15	383	6,991,053.1467	6,578,103.9178
383 - 384	N E	80	6	3	101.12	384	6,991,070.5307	6,578,203.5323
384 - 385	N E	80	6	3	151.85	385	6,991,096.6360	6,578,353.1215
385 - 386	N E	69	21	49	266.23	386	6,991,190.4650	6,578,602.2691
386 - 387	S E	79	24	34	82.44	387	6,991,175.3134	6,578,683.3048
387 - 388	S E	79	24	34	171.66	388	6,991,143.7642	6,578,852.0407
388 - 389	S E	53	41	11	112.34	389	6,991,077.2359	6,578,942.5629
389 - 390	S E	49	37	59	227.01	390	6,990,930.2060	6,579,115.5246
390 - 391	N E	19	53	46	92.91	391	6,991,017.5703	6,579,147.1433
391 - 392	N E	19	53	46	189.93	392	6,991,196.1636	6,579,211.7795
392 - 393	N E	19	53	46	185.57	393	6,991,370.6571	6,579,274.9318
393 - 394	N E	19	53	46	116.09	394	6,991,479.8179	6,579,314.4391
394 - 395	N W	44	13	30	40.76	395	6,991,509.0267	6,579,286.0099
395 - 396	N W	44	13	30	213.30	396	6,991,661.8789	6,579,137.2379
396 - 397	N E	36	14	28	93.78	397	6,991,737.5159	6,579,192.6792
397 - 398	N E	36	14	28	219.01	398	6,991,914.1554	6,579,322.1545
398 - 399	N E	61	4	15	90.53	399	6,991,957.9473	6,579,401.3880
399 - 400	N E	61	4	15	42.60	400	6,991,978.5541	6,579,438.6723
400 - 401	S E	52	51	5	264.31	401	6,991,818.9414	6,579,649.3464
401 - 402	S E	53	5	46	218.61	402	6,991,687.6717	6,579,824.1565
402 - 403	N E	30	36	0	541.71	403	6,992,153.9442	6,580,099.9093
403 - 404	N E	81	20	23	229.46	404	6,992,188.4952	6,580,326.7531
404 - 405	S E	53	28	24	369.37	405	6,991,968.6474	6,580,623.5714
405 - 406	S E	60	21	20	581.08	406	6,991,681.2358	6,581,128.5948
406 - 407	N E	23	1	14	491.10	407	6,992,133.2269	6,581,320.6450
407 - 408	N W	42	24	13	875.36	408	6,992,779.6039	6,580,730.3469
408 - 409	N W	5	42	38	370.74	409	6,993,148.5041	6,580,693.4571
409 - 410	N E	71	22	20	301.55	410	6,993,244.8248	6,580,979.2100
410 - 411	N E	75	46	56	164.61	411	6,993,285.2543	6,581,138.7779
411 - 412	N E	75	46	56	118.05	412	6,993,314.2484	6,581,253.2119

# PODER LEGISLATIVO

## LEY N° 1681

LADO	RUMBO	°	'	"	DISTANCIA	VERTICE	X	Y
					Mts.	412	6,993,314.2484	6,581,253.2119
412 - 413	N E	75	46	56	10.00	413	6,993,316.7045	6,581,262.9056
413 - 414	N E	75	46	56	26.00	414	6,993,323.0903	6,581,288.1092
414 - 415	N E	51	8	40	56.31	415	6,993,358.4169	6,581,331.9595
415 - 416	N E	51	8	40	48.73	416	6,993,388.9881	6,581,369.9070
416 - 417	N E	51	8	40	54.15	417	6,993,422.9596	6,581,412.0753
417 - 418	N E	51	8	40	98.11	418	6,993,484.5098	6,581,488.4765
418 - 419	S E	81	59	19	4.84	419	6,993,483.8352	6,581,493.2692
419 - 420	S E	81	59	19	137.14	420	6,993,464.7221	6,581,629.0708
420 - 421	S E	81	59	19	212.85	421	6,993,435.0572	6,581,839.8435
421 - 422	S E	81	59	19	54.86	422	6,993,427.4113	6,581,894.1680
422 - 423	S E	81	59	19	109.71	423	6,993,412.1211	6,582,002.8073
423 - 424	S E	81	59	19	3.89	424	6,993,411.5789	6,582,006.6593
424 - 425	N E	11	14	10	207.85	425	6,993,615.4449	6,582,047.1595
425 - 426	N E	11	14	10	193.86	426	6,993,805.5891	6,582,084.9336
426 - 427	N E	11	14	10	165.55	427	6,993,967.9660	6,582,117.1914
427 - 428	N E	11	14	10	15.00	428	6,993,982.6785	6,582,120.1142
428 - 429	N E	11	14	10	174.72	429	6,994,154.0495	6,582,154.1588
429 - 430	N E	44	34	39	202.74	430	6,994,298.4616	6,582,296.4567
430 - 431	N E	44	34	39	301.72	431	6,994,513.3773	6,582,508.2259
431 - 432	N W	67	2	56	60.55	432	6,994,536.9885	6,582,452.4692
432 - 433	N W	67	2	56	10.00	433	6,994,540.8879	6,582,443.2608
433 - 434	N W	67	2	56	340.00	434	6,994,673.4694	6,582,130.1759
434 - 435	N W	67	2	56	418.95	435	6,994,836.8371	6,581,744.3908
435 - 436	N W	67	2	56	134.64	436	6,994,889.3393	6,581,620.4092
436 - 437	N W	67	2	56	27.62	437	6,994,900.1096	6,581,594.9757
437 - 438	S W	76	59	20	152.64	438	6,994,865.7443	6,581,446.2545
438 - 439	S W	49	13	28	17.08	439	6,994,854.5894	6,581,433.3203
439 - 440	S W	49	13	28	212.12	440	6,994,716.0543	6,581,272.6873
440 - 441	S W	49	13	28	72.55	441	6,994,668.6721	6,581,217.7471
441 - 442	S W	72	0	1	251.11	442	6,994,591.0760	6,580,978.9270
442 - 443	S W	77	49	5	250.96	443	6,994,538.1192	6,580,733.6180
443 - 444	N W	82	29	18	269.28	444	6,994,573.3217	6,580,466.6489
444 - 445	S W	88	17	55	187.54	445	6,994,567.7535	6,580,279.1915
445 - 446	S W	88	17	55	71.72	446	6,994,565.6241	6,580,207.5032
446 - 447	N W	55	35	46	15.03	447	6,994,574.1164	6,580,195.1023
447 - 448	N W	55	35	46	314.55	448	6,994,751.8444	6,579,935.5749
448 - 449	N W	82	31	56	238.92	449	6,994,782.8965	6,579,698.6814
449 - 450	S W	78	4	52	255.88	450	6,994,730.0504	6,579,448.3179
450 - 451	N W	47	2	41	63.68	451	6,994,773.4437	6,579,401.7114
451 - 452	N W	47	2	41	9.26	452	6,994,779.7537	6,579,394.9342
452 - 453	N W	40	17	13	214.73	453	6,994,943.5531	6,579,256.0863
453 - 454	S W	86	7	51	102.48	454	6,994,936.6380	6,579,153.8399
454 - 455	S W	86	7	51	30.00	455	6,994,934.6136	6,579,123.9083
455 - 456	S W	86	7	51	112.92	456	6,994,926.9939	6,579,011.2456
456 - 457	S W	79	20	29	198.77	457	6,994,890.2301	6,578,815.9051
457 - 458	S W	79	20	29	153.01	458	6,994,861.9299	6,578,665.5350
458 - 459	N W	68	4	29	42.14	459	6,994,877.6648	6,578,626.4429
459 - 460	N W	68	4	29	199.76	460	6,994,952.2546	6,578,441.1313
460 - 461	N W	51	27	2	18.48	461	6,994,963.7712	6,578,426.6786
461 - 462	N W	51	27	2	323.74	462	6,995,165.5226	6,578,173.4910
462 - 463	S E	55	47	19	306.00	463	6,994,993.4748	6,578,426.5435
463 - 464	S E	55	47	19	44.32	464	6,994,968.5560	6,578,463.1948
464 - 465	N E	57	14	38	255.66	465	6,995,106.8844	6,578,678.2000

# PODER LEGISLATIVO

## LEY N° 1681

LADO	RUMBO	°	'	"	DISTANCIA	VERTICE	X	Y
					Mts.	465	6,995,106.8844	6,578,678.2000
465 - 466	S E	75	55	26	304.68	466	6,995,032.7830	6,578,973.7316
466 - 467	S E	75	54	35	52.61	467	6,995,019.9751	6,579,024.7587
467 - 468	S E	75	54	35	93.11	468	6,994,997.3074	6,579,115.0673
468 - 469	S E	75	54	35	30.00	469	6,994,990.0039	6,579,144.1647
469 - 470	S E	75	54	35	123.66	470	6,994,959.8988	6,579,264.1042
470 - 471	S E	74	22	37	100.38	471	6,994,932.8658	6,579,360.7756
471 - 472	S E	74	22	37	236.42	472	6,994,869.1961	6,579,588.4609
472 - 473	N E	68	40	20	225.59	473	6,994,951.2439	6,579,798.6014
473 - 474	S E	88	19	19	202.00	474	6,994,945.3286	6,580,000.5147
474 - 475	N E	81	16	17	177.31	475	6,994,972.2362	6,580,175.7712
475 - 476	N E	81	16	17	110.35	476	6,994,988.9823	6,580,284.8431
476 - 477	N E	36	28	49	173.34	477	6,995,128.3583	6,580,387.9017
477 - 478	N E	36	28	49	190.56	478	6,995,281.5803	6,580,501.1984
478 - 479	N E	64	9	56	31.42	479	6,995,295.2722	6,580,529.4782
479 - 480	N E	64	9	56	270.59	480	6,995,413.1879	6,580,773.0246
480 - 481	N E	33	48	52	182.95	481	6,995,565.1908	6,580,874.8373
481 - 482	N E	33	48	52	486.98	482	6,995,969.7953	6,581,145.8441
482 - 483	N E	44	19	36	42.43	483	6,996,000.1484	6,581,175.4920
483 - 484	N E	44	19	36	221.17	484	6,996,158.3662	6,581,330.0342
484 - 485	N E	44	19	36	221.88	485	6,996,317.0920	6,581,485.0724
485 - T1	N E	6	20	42	1944.83	T1	6,998,250.0089	6,581,700.0052
T1 - T2	N E	61	30	16	1991.23	T2	6,999,200.0059	6,583,450.0059
T2 - T3	N E	3	34	35	801.56	T3	7,000,000.0049	6,583,500.0066
T3 - T4	N E	39	48	20	3905.12	T4	7,003,000.0019	6,586,000.0027
T4 - T5	N E	21	2	15	1392.84	T5	7,004,300.0031	6,586,500.0028
T5 - T6	S E	21	2	15	1392.84	T6	7,003,000.0019	6,587,000.0030
T6 - T7	S W	33	41	24	3605.55	T7	7,000,000.0006	6,585,000.0073
T7 - T8	S E	14	2	10	2061.55	T8	6,998,000.0022	6,585,500.0020
T8 - 489	S W	59	24	25	3307.87	489	6,996,316.5044	6,582,652.5752
489 - 490	S W	6	40	14	145.00	490	6,996,172.4860	6,582,635.7319
490 - 492	S E	77	3	46	262.37	491	6,996,113.7458	6,582,891.4419
492 - 493	N E	78	17	37	257.52	493	6,996,165.9957	6,583,143.6055
493 - 495	S E	55	50	26	294.73	495	6,996,000.5054	6,583,387.4882
495 - 497	S E	86	48	12	277.95	497	6,995,985.0060	6,583,665.0057
497 - 502	S E	15	36	50	822.72	502	6,995,192.6465	6,583,886.4435
502 - 503	N E	24	9	20	75.67	503	6,995,261.6907	6,583,917.4088
503 - 505	N E	32	1	29	335.10	505	6,995,545.7950	6,584,095.1074
505 - 505'	N W	14	50	7	73.03	505'	6,995,616.3906	6,584,076.4087
505' - 507	N E	24	9	20	668.04	507	6,996,225.9355	6,584,349.7809
507 - 509	S E	89	31	37	252.05	509	6,996,223.8545	6,584,601.8223
509 - 512	S E	56	32	23	333.45	512	6,996,040.0040	6,584,880.0091
512 - 513	S E	72	55	31	258.69	513	6,995,964.0478	6,585,127.2967
513 - 514	N E	78	19	28	266.47	514	6,996,017.9732	6,585,388.2533
514 - 516	N E	58	47	52	260.75	516	6,996,153.0574	6,585,611.2843
516 - 517	N E	49	34	56	252.04	517	6,996,316.4690	6,585,803.1717
517 - 518	N E	30	44	11	277.52	518	6,996,555.0052	6,585,945.0091
518 - 519	S E	89	12	55	365.03	519	6,996,550.0059	6,586,310.0048
519 - 520	S W	6	47	20	211.48	520	6,996,340.0087	6,586,285.0055
520 - 521	S W	43	6	50	256.11	521	6,996,153.0493	6,586,109.9669
521 - 522	S W	5	20	34	293.37	522	6,995,860.9538	6,586,082.6501
522 - 523	S E	19	24	35	151.81	523	6,995,717.7718	6,586,133.0997
523 - 524	S W	27	22	13	267.74	524	6,995,480.0042	6,586,010.0091
524 - 525	S W	8	13	36	320.70	525	6,995,162.6043	6,585,964.1203



PODER LEGISLATIVO

LEY N° 1681

LADO	RUMBO	°	'	"	DISTANCIA	VERTICE	X	Y
					Mts.	525	6,995,162.6043	6,585,964.1203
525 - 527	S W	73	37	45	279.64	527	6,995,083.7869	6,585,695.8176
527 - 528	S W	79	33	48	296.60	528	6,995,030.0583	6,585,404.1246
528 - 529	S W	59	3	59	255.64	529	6,994,898.6479	6,585,184.8460
529 - 530	S W	80	24	7	299.43	530	6,994,848.7224	6,584,889.6075
530 - 531	S W	38	24	2	79.20	531	6,994,786.6543	6,584,840.4120
531 - 532	S W	38	24	2	87.85	532	6,994,717.8074	6,584,785.8435
532 - 533	S W	5	31	52	270.46	533	6,994,448.6066	6,584,759.7748
533 - 534	S W	23	24	39	250.79	534	6,994,218.4618	6,584,660.1306
534 - 535	S W	45	2	39	293.41	535	6,994,011.1496	6,584,452.4985
535 - 536	S W	49	31	33	268.81	536	6,993,836.6636	6,584,248.0151
536 - 537	S W	73	5	16	354.33	537	6,993,733.5868	6,583,909.0093
537 - 538	S W	17	58	24	253.85	538	6,993,492.1246	6,583,830.6777
538 - 539	S W	45	45	16	262.56	539	6,993,308.9274	6,583,642.5913
539 - 540	S W	20	32	18	547.81	540	6,992,795.9374	6,583,450.4009
540 - 541	S E	18	7	9	261.27	541	6,992,547.6234	6,583,531.6544
541 - 542	S E	44	47	10	344.97	542	6,992,302.7838	6,583,774.6728
542 - 543	S E	30	50	41	287.56	543	6,992,055.8963	6,583,922.1086
543 - 544	S W	44	18	10	356.89	544	6,991,800.4848	6,583,672.8387
544 - 545	S E	3	58	44	250.29	545	6,991,550.7981	6,583,690.2061
545 - 546	S E	6	32	0	171.41	546	6,991,380.5013	6,583,709.7093
546 - 547	S E	73	28	29	675.02	547	6,991,188.4997	6,584,356.8472
547 - 550	S E	30	20	13	380.05	550	6,990,860.4899	6,584,548.8045
550 - 551	N E	83	44	31	269.22	551	6,990,889.8367	6,584,816.4202
551 - 555	S E	34	17	54	290.31	555	6,990,650.0073	6,584,980.0104
555 - 556	S E	85	30	55	255.78	556	6,990,630.0071	6,585,235.0073
556 - 557	S E	34	55	10	323.19	557	6,990,365.0050	6,585,420.0091
557 - 558	N W	79	3	58	448.14	558	6,990,450.0065	6,584,980.0043
558 - 559	S W	59	58	54	259.86	559	6,990,320.0044	6,584,755.0005
559 - 560	S W	44	11	35	251.05	560	6,990,140.0028	6,584,579.9990
560 - 560A	S E	7	1	43	367.77	560A	6,989,774.9966	6,584,625.0012
560A - 560B	S W	80	22	48	299.21	560B	6,989,724.9947	6,584,329.9988
560B - 562	N E	33	41	15	198.30	562	6,989,889.9952	6,584,439.9884
562 - 563	N W	71	33	54	347.85	563	6,989,999.9953	6,584,109.9890
563 - 564	S W	29	36	17	253.03	564	6,989,779.9973	6,583,984.9888
564 - 565	N W	62	42	9	612.04	565	6,990,060.6855	6,583,441.1072
565 - 566	S W	28	48	16	250.00	566	6,989,841.6181	6,583,320.6518
566 - 567	S W	29	45	43	250.14	567	6,989,624.4728	6,583,196.4830
566 - 567A	S W	19	56	5	664.27	567A	6,989,000.0000	6,582,970.0000
567A - 567B	E				530.00	567B	6,989,000.0000	6,583,500.0000
567B - 567C	N E	64	58	59	662.12	567C	6,989,280.0000	6,584,100.0000
567C - 567D	S E	38	13	58	420.12	567D	6,988,949.9947	6,584,359.9949
567D - T	N E	82	11	56	444.54	T	6,989,010.3343	6,584,800.4208
T - S	N E	46	56	18	760.00	S	6,989,529.2510	6,585,355.6914
S - A	N E	13	47	18	350.00	A	6,989,869.1650	6,585,439.1089
A - B	S E	76	12	42	100.00	B	6,989,845.3314	6,585,536.2272
B - C	S W	13	47	20	380.00	C	6,989,476.2828	6,585,445.6560
C - 580	S E	31	18	6	351.69	580	6,989,175.7835	6,585,628.3745
580 - 581	S E	36	3	2	291.62	581	6,988,940.0093	6,585,799.9925
581 - 582	S E	13	49	6	447.39	582	6,988,505.5677	6,585,906.8490
582 - 584	S E	50	15	18	290.21	584	6,988,320.0156	6,586,129.9908
584 - 585	S E	64	3	30	253.16	585	6,988,209.2693	6,586,357.6424
585 - 586	S E	17	6	12	36.31	586	6,988,174.5651	6,586,368.3210
586 - 587	S E	7	30	24	255.39	587	6,987,921.3638	6,586,401.6855

# PODER LEGISLATIVO

## LEY N° 1681

LADO		RUMBO	°	'	"	DISTANCIA	VERTICE	X	Y
						Mts.	587	6,987,921.3638	6,586,401.6855
587 - 588	S E	28	43	12	261.96	588	6,987,691.6305	6,586,527.5651	
588 - 589	S E	6	15	28	82.90	589	6,987,609.2245	6,586,536.6013	
589 - 590	S W	64	23	52	484.15	590	6,987,400.0133	6,586,099.9872	
590 - 591	S E	37	1	25	450.86	591	6,987,040.0523	6,586,371.4699	
591 - 592	S E	1	20	54	262.79	592	6,986,777.3351	6,586,377.6535	
592 - 593	S W	49	2	8	287.91	593	6,986,588.5840	6,586,160.2479	
593 - 594	S E	33	29	18	202.75	594	6,986,419.4908	6,586,272.1187	
594 - 595	N E	74	14	33	331.17	595	6,986,509.4255	6,586,590.8433	
595 - 596	S E	71	1	2	254.89	596	6,986,426.5139	6,586,831.8714	
596 - 597	S E	51	42	50	252.49	597	6,986,270.0739	6,587,030.0575	
597 - 598	S E	66	35	37	251.78	598	6,986,170.0542	6,587,261.1186	
598 - 599	S E	39	31	11	178.59	599	6,986,032.2889	6,587,374.7633	
599 - 600	N E	63	42	32	446.40	600	6,986,230.0138	6,587,774.9855	
600 - 601	S W	2	48	23	510.61	601	6,985,720.0162	6,587,749.9855	
601 - 602	N E	80	44	55	329.08	602	6,985,772.9212	6,588,074.7849	
602 - 603	S E	6	36	40	406.79	603	6,985,368.8362	6,588,121.6186	
603 - 604	S E	62	1	48	250.43	604	6,985,251.3822	6,588,342.7967	
604 - 605	S E	46	6	20	256.15	605	6,985,073.7852	6,588,527.3831	
605 - 606	S E	49	26	28	253.29	606	6,984,909.0887	6,588,719.8171	
606 - 607	N E	82	41	23	125.40	607	6,984,925.0449	6,588,844.1978	
607 - 608	N E	89	19	36	335.00	608	6,984,928.9817	6,589,179.1747	
608 - 609	N E	32	9	51	259.35	609	6,985,148.5283	6,589,317.2389	
609 - 610	N E	10	7	37	314.98	610	6,985,458.6011	6,589,372.6217	
610 - 611	N W	17	35	32	595.70	611	6,986,026.4412	6,589,192.5770	
611 - 612	S E	66	31	31	618.55	612	6,985,780.0452	6,589,759.9333	
612 - 613	N E	54	18	3	251.72	613	6,985,926.9313	6,589,964.3531	
613 - 614	N E	0	3	17	370.32	614	6,986,297.2511	6,589,964.7068	
614 - 615	N E	34	2	30	256.82	615	6,986,510.0600	6,590,108.4735	
615 - 616	N E	0	54	33	377.31	616	6,986,887.3225	6,590,114.4604	
616 - 616'	N E	71	43	24	263.78	616'	6,986,970.0455	6,590,364.9336	
616' - 620	N E	25	58	0	856.46	620	6,987,740.0449	6,590,739.9330	
620 - 621	S E	11	25	37	959.01	621	6,986,800.0443	6,590,929.9305	
621 - 622	S W	49	2	51	316.44	622	6,986,592.6390	6,590,690.9381	
622 - 623	S W	3	18	51	252.42	623	6,986,340.6412	6,590,676.3455	
623 - 624	S W	10	47	34	249.92	624	6,986,095.1421	6,590,629.5461	
624 - 625	S E	58	2	25	705.43	625	6,985,721.7418	6,591,228.0473	
625 - 626	S W	51	17	17	326.67	626	6,985,517.4406	6,590,973.1467	
626 - 627	S W	7	49	33	250.43	627	6,985,269.3430	6,590,939.0476	
627 - 628	S W	3	52	1	252.07	628	6,985,017.8468	6,590,922.0481	
628 - 629	S W	55	35	16	349.82	629	6,984,820.1485	6,590,633.4490	
629 - 630	S E	9	54	21	276.12	630	6,984,548.1450	6,590,680.9498	
630 - 631	S E	18	1	47	290.78	631	6,984,271.6434	6,590,770.9492	
631 - 632	S E	25	58	47	271.43	632	6,984,027.6416	6,590,889.8499	
632 - 633	N E	76	24	32	434.05	633	6,984,129.6396	6,591,311.7454	
633 - 634	S E	9	8	56	324.53	634	6,983,809.2381	6,591,363.3459	
634 - 635	S E	20	20	29	284.22	635	6,983,542.7426	6,591,462.1445	
635 - 636	S E	57	21	34	264.57	636	6,983,400.0423	6,591,684.9311	
636 - 637	N E	82	52	30	362.80	637	6,983,445.0420	6,592,044.9296	
637 - 638	S E	39	42	46	253.23	638	6,983,250.2430	6,592,206.7282	
638 - 639	S E	44	22	24	324.22	639	6,983,018.4912	6,592,433.4652	
639 - 641	S E	34	15	25	350.00	641	6,982,729.2086	6,592,630.4820	
641 - 642	N E	35	49	5	564.30	642	6,983,186.7879	6,592,960.7178	
642 - 643	S E	58	12	19	270.16	643	6,983,044.4467	6,593,190.3379	

PODER LEGISLATIVO

LEY N° 1681

LADO	RUMBO	°	'	"	DISTANCIA	VERTICE	X	Y
					Mts.	643	6,983,044.4467	6,593,190.3379
643 - 644	S E	73	38	11	251.79	644	6,982,973.5094	6,593,431.9287
644 - 645	N E	89	8	22	254.16	645	6,982,977.3266	6,593,686.0600
645 - 646	S E	46	14	52	302.38	646	6,982,768.2184	6,593,904.4803
646 - 647	S E	73	7	2	252.08	647	6,982,695.0107	6,594,145.6959
647 - 648	S E	70	7	30	737.42	648	6,982,444.3106	6,594,839.1926
648 - 649	N E	12	25	20	282.34	649	6,982,720.0407	6,594,899.9279
649 - 650	N E	70	47	52	266.67	650	6,982,807.7493	6,595,151.7614
650 - 651	N E	48	12	39	250.19	651	6,982,974.4738	6,595,338.3035
651 - 652	N E	16	11	9	517.45	652	6,983,471.4135	6,595,482.5446
652 - 653	N W	10	34	20	254.79	653	6,983,721.8783	6,595,435.7971
653 - 654	N W	22	1	33	270.77	654	6,983,972.8861	6,595,334.2517
654 - 655	N E	33	30	17	297.90	655	6,984,221.2871	6,595,498.6942
655 - 656	N E	22	14	39	269.04	656	6,984,470.3049	6,595,600.5404
656 - 657	N W	37	18	26	316.69	657	6,984,722.1992	6,595,408.5982
657 - 658	N W	14	21	21	258.77	658	6,984,972.8890	6,595,344.4380
658 - 659	N W	24	16	24	248.00	659	6,985,198.9645	6,595,242.4876
659 - 660	N W	14	21	21	35.40	660	6,985,233.2591	6,595,233.7104
660 - 661	N W	45	13	37	357.49	661	6,985,485.0395	6,594,979.9276
661 - 663	N E	60	28	25	486.40	663	6,985,724.7492	6,595,403.1582
663 - 665	N W	1	4	36	253.50	665	6,985,978.2045	6,595,398.3949
665 - 666	N E	10	0	11	253.46	666	6,986,227.8115	6,595,442.4211
666 - 667	N E	27	3	12	278.13	668	6,986,475.5095	6,595,568.9201
667 - 669	N E	64	43	54	250.38	669	6,986,582.3862	6,595,795.3433
669 - 671	N E	24	43	54	312.38	671	6,986,866.1138	6,595,926.0335
671 - 672	N E	11	58	2	73.50	672	6,986,938.0164	6,595,941.2739
672 - 673	N W	18	5	1	60.00	673	6,986,995.0527	6,595,922.6496
673 - 674	N E	43	41	44	90.18	674	6,987,060.2547	6,595,984.9483
674 - 675	N E	88	58	57	42.12	675	6,987,061.0027	6,596,027.0617
675 - 676	N E	3	55	25	128.82	676	6,987,189.5207	6,596,035.8764
676 - 677	N E	31	33	38	153.75	677	6,987,320.5292	6,596,116.3490
677 - 678	N W	12	36	3	75.00	678	6,987,393.7227	6,596,099.9872
678 - 679	N E	30	0	20	115.00	679	6,987,493.3100	6,596,157.4969
679 - 680	N E	63	53	52	219.85	680	6,987,590.0383	6,596,354.9245
680 - 682	S E	56	17	46	533.14	682	6,987,294.1985	6,596,798.4524
682 - 683	N E	32	43	49	178.50	683	6,987,444.3572	6,596,894.9647
683 - 684	S W	22	28	31	261.32	684	6,987,202.8858	6,596,795.0660
684 - 685	S W	13	19	22	239.29	685	6,986,970.0358	6,596,739.9249
685 - 686	S W	9	27	44	243.31	686	6,986,730.0362	6,596,699.9254
686 - 687	S E	0	33	41	250.95	687	6,986,479.0982	6,596,702.3842
687 - 688	S E	1	59	50	252.18	688	6,986,227.0714	6,596,711.1729
688 - 689	S E	4	38	12	254.00	689	6,985,973.9027	6,596,731.7054
689 - 690	S W	0	29	30	190.83	690	6,985,783.0797	6,596,730.0679
690 - 691	S E	8	49	37	259.86	691	6,985,526.2974	6,596,769.9436
691 - 692	S E	20	32	58	281.65	692	6,985,262.5689	6,596,868.8071
692 - 693	S W	4	48	4	250.07	693	6,985,013.3763	6,596,847.8770
693 - 694	S W	2	25	5	250.04	694	6,984,763.5590	6,596,837.3276
694 - 695	S E	1	56	37	251.11	695	6,984,512.5934	6,596,845.8443
695 - 697	S E	5	47	16	238.77	697	6,984,275.0406	6,596,869.9228
697 - 698	S W	33	12	5	260.29	698	6,984,057.2427	6,596,727.3923
698 - 699	S W	3	7	29	476.85	699	6,983,581.1017	6,596,701.3994
699 - 700	S E	51	54	5	487.83	700	6,983,280.1024	6,597,085.2972
700 - 701	S W	11	37	14	318.35	701	6,982,968.2776	6,597,021.1721
701 - 702	S E	21	12	58	251.12	702	6,982,734.1780	6,597,112.0491

PODER LEGISLATIVO

LEY N° 1681

LADO	RUMBO	°	'	"	DISTANCIA	VERTICE	X	Y
					Mts.	702	6,982,734.1780	6,597,112.0491
702 - 703	S E	28	27	52	250.13	703	6,982,514.2854	6,597,231.2644
703 - 704	S E	60	27	14	151.59	704	6,982,439.5328	6,597,363.1415
704 - 705	S E	75	40	54	381.45	705	6,982,345.1967	6,597,732.7424
705 - 706	S E	35	27	13	252.99	706	6,982,139.1147	6,597,879.4876
706 - 707	S W	2	15	44	676.55	707	6,981,463.0920	6,597,852.7822
707 - 708	N W	56	47	50	158.78	708	6,981,550.0406	6,597,719.9250
708 - 709	N W	83	58	36	258.98	709	6,981,577.2162	6,597,462.3747
709 - 710	S W	59	48	21	267.94	710	6,981,442.4606	6,597,230.7872
710 - 711	S W	83	39	48	250.29	711	6,981,414.8360	6,596,982.0264
711 - 712	S W	83	42	33	250.30	712	6,981,387.4093	6,596,733.2335
712 - 713	S W	83	20	36	250.29	713	6,981,358.3958	6,596,484.6308
713 - 714	N W	86	49	53	255.85	714	6,981,372.5378	6,596,229.1720
714 - 715	S W	84	55	10	250.62	715	6,981,350.3438	6,595,979.5366
715 - 716	S W	35	4	38	358.65	716	6,981,056.8325	6,595,773.4277
716 - 717	S E	16	36	10	142.44	717	6,980,920.3310	6,595,814.1277
717 - 718	S E	60	57	55	253.22	718	6,980,797.4333	6,596,035.5245
718 - 719	S E	58	36	53	251.73	719	6,980,666.3348	6,596,250.4225
719 - 720	S E	69	55	6	262.99	720	6,980,576.0347	6,596,497.4238
720 - 721	S E	50	16	25	250.03	721	6,980,416.2350	6,596,689.7232
721 - 722	S E	35	2	52	261.03	722	6,980,202.5367	6,596,839.6221
722 - 723	S E	38	59	54	256.32	723	6,980,003.3340	6,597,000.9237
723 - 724	S E	83	47	11	294.73	724	6,979,971.4337	6,597,293.9223
724 - 725	S W	9	1	57	512.76	725	6,979,465.0322	6,597,213.4217
725 - 726	S E	32	57	43	264.11	726	6,979,243.4354	6,597,357.1192
726 - 727	S E	57	54	29	273.49	727	6,979,098.1358	6,597,588.8190
727 - 728	N E	77	21	57	265.63	728	6,979,156.2358	6,597,848.0171
728 - 729	N E	70	12	7	280.48	729	6,979,251.2360	6,598,111.9186
729 - 730	S E	72	7	14	254.38	730	6,979,173.1375	6,598,354.0132
730 - 731	S E	80	49	13	250.10	731	6,979,133.2386	6,598,600.9101
731 - 732	S E	37	19	22	356.75	732	6,978,849.5394	6,598,817.2093
732 - 733	N E	87	10	33	253.70	733	6,978,862.0395	6,599,070.6012
733 - 734	S E	85	24	54	250.20	734	6,978,842.0390	6,599,320.0005
734 - 735	N E	79	1	9	263.01	735	6,978,892.1373	6,599,578.1950
735 - 736	S E	68	59	11	68.88	736	6,978,867.4376	6,599,642.4942
736 - 737	S E	64	59	19	255.68	737	6,978,759.3365	6,599,874.1975
737 - 738	S E	52	43	20	249.97	738	6,978,607.9347	6,600,073.1007
738 - 739	S E	88	40	49	308.28	739	6,978,600.8346	6,600,381.2989
739 - 740	S E	84	5	32	343.93	740	6,978,565.4347	6,600,723.4023
740 - 741	S E	58	57	23	591.64	741	6,978,260.3317	6,601,230.3046
741 - 742	N E	69	35	9	264.62	742	6,978,352.6321	6,601,478.3054
742 - 743	N E	61	15	6	281.72	743	6,978,488.1291	6,601,725.3008
743 - 744	S E	68	51	49	270.39	744	6,978,390.6294	6,601,977.5002
744 - 745	S E	83	30	42	252.21	745	6,978,362.1294	6,602,228.0948
745 - 746	N E	38	8	30	393.78	746	6,978,671.8319	6,602,471.2965
746 - 747	S E	82	51	1	344.68	747	6,978,628.9322	6,602,813.2963
747 - 748	N E	2	51	37	264.53	748	6,978,893.1326	6,602,826.4965
748 - 749	N E	24	10	43	250.25	749	6,979,121.4289	6,602,928.9946
749 - 750	N E	28	19	4	251.50	750	6,979,342.8320	6,603,048.2964
750 - 751	N E	18	52	8	250.46	751	6,979,579.8325	6,603,129.2961
751 - 752'	N W	3	14	14	220.00	752'	6,979,799.4815	6,603,116.8727
752' - 752	S W	85	44	55	127.30	752	6,979,790.0444	6,602,989.9230
752 - 753	N W	3	14	14	62.24	753	6,979,852.1851	6,602,986.4083
753 - 754	N W	8	23	43	204.79	754	6,980,054.7806	6,602,956.5086

# PODER LEGISLATIVO

## LEY N° 1681

LADO	RUMBO	°	'	"	DISTANCIA	VERTICE	X	Y
					Mts.			
754 - 755	N E	35	54	46	184.00	754	6,980,054.7806	6,602,956.5086
755 - 756	N E	31	41	37	53.65	755	6,980,203.8042	6,603,064.4344
756 - 757	S E	72	21	8	71.85	756	6,980,249.4534	6,603,092.6208
757 - 758	S E	82	46	44	38.31	757	6,980,227.6710	6,603,161.0894
758 - 759	S E	48	47	33	45.35	758	6,980,222.8555	6,603,199.0956
759 - 760	S E	51	27	14	261.47	759	6,980,192.9794	6,603,233.2137
760 - 761	S E	56	27	43	157.12	760	6,980,030.0459	6,603,437.7112
761 - 762	S E	56	27	43	93.74	761	6,979,943.2386	6,603,568.6737
762 - 763	N E	87	59	45	198.09	762	6,979,891.4481	6,603,646.8078
763 - 764	N E	51	2	37	144.21	763	6,979,898.3757	6,603,844.7766
764 - 765	S E	57	52	58	93.00	764	6,979,989.0447	6,603,956.9179
765 - 766	S E	74	9	50	15.43	765	6,979,939.6009	6,604,035.6853
766 - 767	S E	88	13	8	61.10	766	6,979,935.3903	6,604,050.5297
767 - 768	N E	60	20	39	181.00	767	6,979,933.4912	6,604,111.6002
768 - 769	S E	85	19	4	88.88	768	6,980,023.0480	6,604,268.8916
769 - 771	N E	81	58	10	184.99	769	6,980,015.7928	6,604,357.4750
771 - 772	N E	76	14	59	127.94	771	6,980,041.6361	6,604,540.6509
772 - 774	N E	25	16	40	517.56	772	6,980,072.0463	6,604,664.9243
774 - 775	N E	87	7	59	11.90	774	6,980,540.0490	6,604,885.9261
775 - 776	S E	84	40	43	54.89	775	6,980,540.6442	6,604,897.8112
776 - 777	N E	19	48	7	19.14	776	6,980,535.5535	6,604,952.4646
777 - 778	S E	78	31	0	112.02	777	6,980,553.5618	6,604,958.9487
778 - 779	S E	65	0	28	60.00	778	6,980,531.2605	6,605,068.7263
779 - 780	S E	62	57	14	93.80	779	6,980,505.9108	6,605,123.1083
780 - 781	S E	62	42	4	209.54	780	6,980,463.2593	6,605,206.6504
781 - 782	S W	67	2	10	10.40	781	6,980,367.1574	6,605,392.8531
782 - 783	S E	84	52	5	257.68	782	6,980,363.0999	6,605,383.2773
783 - 785	S E	79	22	19	252.12	783	6,980,340.0505	6,605,639.9243
785 - 787	S E	85	10	29	252.10	785	6,980,293.5513	6,605,887.7193
787 - 789	N E	87	40	23	253.22	787	6,980,272.3453	6,606,138.9258
789 - 790	N E	81	58	32	352.45	789	6,980,282.6265	6,606,391.9380
790 - 791	N E	25	52	35	39.50	790	6,980,331.8270	6,606,740.9370
791 - 792	N E	25	35	26	20.80	791	6,980,367.3666	6,606,758.1760
792 - 793	N E	25	35	26	20.80	792	6,980,386.1262	6,606,767.1603
793 - 794	N W	42	5	50	252.97	793	6,980,573.8321	6,606,597.5716
794 - 794a	N E	34	16	29	127.11	794	6,980,678.8690	6,606,669.1550
794a - 812	N W	2	36	11	1522.70	794a	6,982,199.9978	6,606,599.9997
812 - 814	S E	83	35	9	1074.39	812	6,982,079.9727	6,607,667.6644
814 - 816	N W	54	2	45	345.49	814	6,982,282.8230	6,607,387.9947
816 - 818	N E	41	46	6	469.50	816	6,982,632.9969	6,607,700.7382
818 - 820	N W	21	36	46	287.25	818	6,982,900.0516	6,607,594.9349
820 - 822	N W	42	34	10	250.12	820	6,983,084.2544	6,607,425.7329
822 - 823	N W	36	34	23	250.90	822	6,983,285.7517	6,607,276.2348
823 - 825	N W	33	24	2	252.50	823	6,983,496.5494	6,607,137.2364
825 - 829	N W	55	35	20	257.82	825	6,983,642.2505	6,606,924.5339
829 - 831	N W	38	10	13	252.27	829	6,983,840.5795	6,606,768.6309
831 - 832	N W	39	34	58	250.16	831	6,984,033.3790	6,606,609.2309
832 - 835	N W	40	5	46	61.01	832	6,984,080.0495	6,606,569.9360
835 - 837	N W	13	33	46	279.86	835	6,984,352.1052	6,606,504.3059
837 - 839	N E	11	31	50	249.95	837	6,984,597.0108	6,606,554.2685
839 - 841	N E	20	31	12	261.43	839	6,984,841.8530	6,606,645.9087
841 - 842	N E	10	6	2	253.89	841	6,985,091.8081	6,606,690.4350
842 - 843	N W	23	45	31	197.51	842	6,985,272.5793	6,606,610.8613
843 - 844	N W	24	21	52	101.32	843	6,985,364.8758	6,606,569.0629

PODER LEGISLATIVO

LEY N° 1681

LADO	RUMBO	°	'	"	DISTANCIA	VERTICE	X	Y
					Mts.	843	6,985,364.8758	6,606,569.0629
843 - 844	N E	23	45	31	18.35	844	6,985,381.6706	6,606,576.4558
844 - 845	N E	5	3	56	253.69	845	6,985,634.3698	6,606,598.8555
845 - 847	N E	73	13	54	477.29	847	6,985,772.0692	6,607,055.8507
847 - 848	N E	78	23	42	76.27	848	6,985,787.4120	6,607,130.5615
848 - 849	N E	83	7	46	96.93	849	6,985,799.0074	6,607,226.7955
849 - 850	S E	63	27	15	232.68	850	6,985,695.0195	6,607,434.9457
850 - 852	N E	68	21	46	265.51	852	6,985,792.9206	6,607,681.7471
852 - 854	S E	59	14	41	296.85	854	6,985,641.1198	6,607,936.8479
854 - 855	N E	50	58	9	313.46	855	6,985,838.5176	6,608,180.3459
855 - 856	N E	65	48	25	270.12	856	6,985,949.2161	6,608,426.7412
856 - 857	N E	71	6	50	12.05	857	6,985,953.1166	6,608,438.1425
857 - 858	S E	89	42	22	61.86	858	6,985,952.7993	6,608,500.0016
858 - 859	S W	25	0	56	285.757	859	6,985,680.0700	6,608,359.4000
859 - 860	S W	84	40	40	138.387	860	6,985,667.2340	6,608,221.6100
860 - 861	S W	45	40	12	26.182	861	6,985,648.9380	6,608,202.8810
861 - 862	S W	30	26	59	160.520	862	6,985,510.5580	6,608,121.5320
862 - 863	S W	66	32	59	127.372	863	6,985,459.8700	6,608,004.6800
863 - 864	N W	83	45	47	278.088	864	6,985,490.0820	6,607,728.2380
864 - 865	S W	82	1	8	262.508	865	6,985,453.6340	6,607,468.2730
865 - 866	S W	63	34	17	317.468	866	6,985,312.3350	6,607,183.9830
866 - 867	S W	5	2	52	261.379	867	6,985,051.9700	6,607,160.9850
867 - 868	S E	19	45	11	293.903	868	6,984,775.3610	6,607,260.3150
868 - 869	S W	31	5	54	161.582	869	6,984,637.0010	6,607,176.8560
869 - 870	S W	17	5	11	41.352	870	6,984,597.4740	6,607,164.7060
870 - 871	S W	14	44	36	303.399	871	6,984,304.0640	6,607,087.4940
871 - 872	S E	17	36	23	167.519	872	6,984,144.3920	6,607,138.1650
872 - 873	S E	58	34	52	187.052	873	6,984,046.8980	6,607,297.7690
873 - 874	S E	50	32	36	227.199	874	6,983,902.5150	6,607,473.1910
874 - 875	S E	76	8	37	40.224	875	6,983,892.8820	6,607,512.2440
875 - 876	S E	30	9	7	234.045	876	6,983,690.5040	6,607,629.8040
876 - 877	S E	59	42	19	259.678	877	6,983,559.5110	6,607,854.0210
877 - 878	S E	49	39	48	31.415	878	6,983,539.1770	6,607,877.9670
878 - 879	S E	63	44	15	251.971	879	6,983,427.6840	6,608,103.9290
879 - 880	S W	3	33	49	67.008	880	6,983,360.8060	6,608,099.7640
880 - 881	S E	72	57	18	161.089	881	6,983,313.5880	6,608,253.7770
881 - 882	S E	30	24	37	39.612	882	6,983,279.4260	6,608,273.8280
882 - 883	S E	7	24	44	335.677	883	6,982,946.5540	6,608,317.1340
883 - 884	S E	44	46	51	338.872	884	6,982,706.0210	6,608,555.8350
884 - 885	S E	3	13	29	98.408	885	6,982,607.7690	6,608,561.3710
885 - 886	N E	79	48	55	297.537	886	6,982,660.3800	6,608,854.2200
886 - 887	N E	82	18	17	207.269	887	6,982,688.1340	6,609,059.6220
887 - 888	S E	26	11	46	10.280	888	6,982,678.9100	6,609,064.1600
888 - 889	S E	1	53	44	37.608	889	6,982,641.3230	6,609,065.4040
889 - 890	N E	73	46	31	230.550	890	6,982,705.7390	6,609,286.7720
890 - 891	N W	2	53	54	21.656	891	6,982,727.3670	6,609,285.6770
891 - 892	N E	9	44	46	64.536	892	6,982,790.9720	6,609,296.6020
892 - 893	N E	20	0	53	53.470	893	6,982,841.2130	6,609,314.9030
893 - 894	N E	72	22	21	13.417	894	6,982,845.2760	6,609,327.6900
894 - 895	S E	59	33	13	317.171	895	6,982,684.5560	6,609,601.1250
895 - 896	S E	38	31	55	57.858	896	6,982,639.2960	6,609,637.1680
896 - 897	S W	6	20	30	20.804	897	6,982,618.6190	6,609,634.8700

# PODER LEGISLATIVO

## LEY N° 1681

LADO		RUMBO			DISTANCIA			VERTICE	X	Y
		°	'	"	Mts			897	6,982,618.6190	6,609,634.8700
897	- 898	S E	32	34	58	94.504	898	6,982,538.9890	6,609,685.7620	
898	- 899	S W	9	59	59	259.755	899	6,982,283.1800	6,609,640.6570	
899	- 900	S W	39	59	8	28.565	900	6,982,261.2930	6,609,622.3010	
900	- 901	S E	1	10	54	122.280	901	6,982,139.0390	6,609,624.8230	
901	- 902	S E	5	44	26	65.683	902	6,982,073.6850	6,609,631.3930	
902	- 903	S E	1	59	20	190.494	903	6,981,883.3060	6,609,638.0050	
903	- 904	S W	13	41	16	215.680	904	6,981,673.7510	6,609,586.9680	
904	- 905	S E	37	55	59	355.766	905	6,981,393.1480	6,609,805.6720	
905	- 906	S E	14	44	7	232.398	906	6,981,168.7930	6,609,746.5600	
906	- 907	S W	51	55	36	8.267	907	6,981,163.2950	6,609,740.0520	
907	- 908	S W	25	49	51	194.193	908	6,980,988.5050	6,609,655.4390	
908	- 909	S W	38	50	35	61.289	909	6,980,940.7690	6,609,616.9990	
909	- 910	S W	25	31	23	303.318	910	6,980,667.0520	6,609,486.3060	
910	- 911	S W	87	45	5	278.632	911	6,980,656.1200	6,609,207.8890	
911	- 912	S E	53	17	33	414.135	912	6,980,408.5800	6,609,539.9000	
912	- 913	S W	38	39	37	162.717	913	6,980,281.5200	6,609,438.2500	
913	- 914	N W	67	13	0	471.393	914	6,980,464.0650	6,609,003.6370	
914	- 915	S E	15	56	2	251.884	915	6,980,221.8590	6,609,072.7870	
915	- 916	S W	63	23	22	119.820	916	6,980,168.1890	6,608,965.6590	
916	- 917	S W	22	0	14	12.085	917	6,980,156.9840	6,608,961.1310	
917	- 918	S W	49	58	15	199.652	918	6,980,028.5730	6,608,808.2540	
918	- 919	S E	16	39	44	335.667	919	6,979,707.0000	6,608,904.5000	
919	- 920	S W	35	48	12	188.033	920	6,979,554.5000	6,608,794.5000	
920	- 921	S W	52	0	52	159.230	921	6,979,456.5000	6,608,669.0000	
921	- 922	S W	31	2	49	177.416	922	6,979,304.5000	6,608,577.5000	
922	- 923	S W	1	11	48	259.402	923	6,979,045.1550	6,608,572.0820	
923	- 924	S E	29	20	31	34.939	924	6,979,014.6980	6,608,589.2030	
924	- 925	S E	81	35	44	232.254	925	6,978,980.7520	6,608,818.9630	
925	- 926	N E	88	35	32	272.210	926	6,978,987.4390	6,609,091.0910	
926	- 927	N E	86	21	40	279.011	927	6,979,005.1470	6,609,369.5390	
927	- 928	N E	81	17	55	250.176	928	6,979,042.9940	6,609,616.8360	
928	- 929	S E	42	24	19	320.621	929	6,978,806.2500	6,609,833.0530	
929	- 930	S E	88	52	0	169.681	930	6,978,802.8940	6,610,002.7010	
930	- 931	N E	57	24	39	98.186	931	6,978,855.7780	6,610,085.4280	
931	- 932	S E	70	52	55	94.035	932	6,978,824.9800	6,610,174.2770	
932	- 933	S W	15	53	30	42.020	933	6,978,784.5660	6,610,162.7710	
933	- 934	S E	40	21	49	47.083	934	6,978,748.6910	6,610,193.2640	
934	- 935	S E	66	36	59	45.625	935	6,978,730.5830	6,610,235.1420	
935	- 936	S E	17	50	45	55.867	936	6,978,677.4040	6,610,252.2630	
936	- 937	S W	18	11	51	47.417	937	6,978,632.3590	6,610,237.4550	
937	- 938	S E	26	55	7	9.058	938	6,978,624.2820	6,610,221.5560	
938	- 939	S W	38	35	31	31.172	939	6,978,599.9180	6,610,242.1120	
939	- 940	N E	60	28	58	51.329	940	6,978,625.2070	6,610,266.7790	
940	- 941	S E	27	13	43	10.076	941	6,978,616.2480	6,610,271.3890	
941	- 942	S W	19	14	45	33.711	942	6,978,584.4210	6,610,260.2770	
942	- 943	S E	51	58	6	14.344	943	6,978,575.5840	6,610,271.5750	
943	- 944	S E	47	16	23	44.068	944	6,978,545.6840	6,610,303.9470	
944	- 945	S E	48	52	51	27.580	945	6,978,527.5470	6,610,324.7240	
945	- 946	S E	22	43	58	51.036	946	6,978,480.4760	6,610,344.4460	
946	- 947	S E	20	25	37	33.812	947	6,978,448.7900	6,610,356.2470	
947	- 948	S E	31	43	51	103.831	948	6,978,360.4790	6,610,410.8550	
948	- 949	S E	51	27	41	67.458	949	<b>6,978,318.4500</b>	<b>6,610,463.6200</b>	

PODER LEGISLATIVO

LEY N° 1681

LADO	RUMBO	° ' "			DISTANCIA	VERTICE	X	Y
					Mts	949	6,978,318.4500	6,610,463.6200
949 - 950	N E	89	56	40	85.790	950	6,978,318.5330	6,610,549.4100
950 - 951	S E	55	2	29	10.224	951	6,978,312.6750	6,610,557.7890
951 - 952	N E	52	25	41	10.430	952	6,978,319.0350	6,610,566.0560
952 - 953	N E	65	24	47	169.794	953	6,978,389.6810	6,610,720.4550
953 - 954	N E	43	2	4	22.925	954	6,978,406.4380	6,610,736.1000
954 - 955	N E	13	36	45	153.713	955	6,978,555.8330	6,610,772.2770
955 - 956	N E	4	53	17	8.215	956	6,978,564.0180	6,610,771.5770
956 - 957	N E	4	12	33	45.518	957	6,978,609.4130	6,610,774.9180
957 - 958	N W	5	54	12	8.809	958	6,978,618.1750	6,610,774.0120
958 - 959	N E	83	25	37	182.200	959	6,978,748.5800	6,610,992.4500
959 - 960	N E	60	55	18	105.760	960	6,978,799.9800	6,611,084.8800
960 - 961	N E	12	5	41	167.805	961	6,978,964.0600	6,611,120.0400
961 - 962	N E	1	50	53	190.709	962	6,979,154.6700	6,611,126.1900
962 - 963	N W	4	24	6	128.600	963	6,979,282.8900	6,611,116.3200
963 - 964	S E	72	21	36	223.803	964	6,979,215.0700	6,611,329.6000
964 - 965	N E	15	16	1	149.288	965	6,979,359.0900	6,611,368.9100
965 - 966	N E	88	43	11	137.746	966	6,979,362.1680	6,611,506.6220
966 - 967	S E	82	9	5	9.864	967	6,979,360.8210	6,611,516.3940
967 - 968	S E	29	48	49	233.267	968	6,979,158.4280	6,611,632.3700
968 - 969	S E	87	26	17	275.554	969	6,979,146.1110	6,611,907.6490
969 - 970	S E	62	4	47	160.029	970	6,979,071.1790	6,612,049.0510
970 - 971	N E	85	58	17	22.092	971	6,979,072.7310	6,612,071.0880
971 - 972	N E	81	58	51	133.921	972	6,979,091.4130	6,612,203.7000
972 - 973	N E	56	23	6	302.554	973	6,979,258.9100	6,612,455.6600
973 - 974	N W	0	59	44	195.131	974	6,979,454.0120	6,612,452.2700
974 - 975	N W	2	56	11	374.255	975	6,979,827.7760	6,612,433.0980
975 - 976	N E	37	5	51	258.991	976	6,980,034.3490	6,612,589.3150
976 - 977	N E	38	35	24	241.389	977	6,980,223.0250	6,612,739.8800
977 - 978	N E	15	42	33	286.355	978	6,980,498.6840	6,612,817.4130
978 - 979	N E	43	40	8	247.307	979	6,980,677.5710	6,612,988.1760
979 - 980	N E	0	48	34	184.802	980	6,980,862.3550	6,612,990.7870
980 - 981	N E	73	58	49	188.549	981	6,980,914.3880	6,613,172.0140
981 - 982	N E	3	44	42	261.678	982	6,981,175.5070	6,613,189.1070
982 - 983	N E	10	25	49	263.479	983	6,981,434.6320	6,613,236.8080
983 - 984	N W	1	22	30	9.917	984	6,981,444.5460	6,613,236.5700
984 - 985	N E	43	38	9	248.102	985	6,981,624.1070	6,613,407.7790
985 - 986	N E	28	3	36	238.360	986	6,981,834.4490	6,613,519.9030
986 - 987	N E	4	29	23	213.872	987	6,982,047.6650	6,613,536.6450
987 - 988	N W	46	6	32	37.119	988	6,982,073.3990	6,613,509.8950
988 - 989	N E	56	38	37	67.423	989	6,982,110.4710	6,613,566.2110
989 - 990	N E	83	51	49	14.182	990	6,982,111.9870	6,613,580.3120
990 - 991	N W	4	53	38	88.675	991	6,982,023.6350	6,613,572.7470
991 - 992	S E	7	8	11	132.620	992	6,981,892.0420	6,613,589.2230
992 - 993	S W	20	4	20	65.316	993	6,981,830.6930	6,613,566.8060
993 - 994	S E	55	56	55	104.762	994	6,981,772.0330	6,613,653.6050
994 - 995	S W	39	5	30	288.881	995	6,981,551.7020	6,613,474.6000
995 - 996	S W	20	7	43	244.993	996	6,981,321.6730	6,613,390.2920



PODER LEGISLATIVO

LEY N° 1681

LADO		RUMBO		DISTANCIA			VERTICE	X	Y	
				Mts			996	6,981,321.6730	6,613,390.2920	
996	-	997	S W	16	52	31	63.408	997	6,981,260.9950	6,613,371.8830
997	-	998	S E	2	29	11	163.569	998	6,981,097.5800	6,613,378.9790
998	-	999	S W	10	18	44	163.678	999	6,980,936.5460	6,613,349.6780
999	-	1000	S W	1	59	47	93.230	1000	6,980,843.3730	6,613,346.4300
1000	-	1001	S W	50	39	59	10.083	1001	6,980,836.9820	6,613,338.6310
1001	-	1002	S W	8	3	48	262.206	1002	6,980,577.3680	6,613,301.8510
1002	-	1003	S W	36	41	55	3.747	1003	6,980,574.3640	6,613,299.6120
1003	-	1004	S W	27	53	46	240.754	1004	6,980,361.5870	6,613,186.9700
1004	-	1005	S W	15	20	41	70.529	1005	6,980,293.5720	6,613,168.3060
1005	-	1006	S E	4	55	53	131.985	1006	6,980,162.0760	6,613,179.6520
1006	-	1007	S E	1	44	39	60.202	1007	6,980,101.9020	6,613,181.4830
1007	-	1008	S W	28	2	42	314.351	1008	6,979,824.4630	6,613,033.6850
1008	-	1009	S W	11	19	0	176.070	1009	6,979,651.8160	6,612,999.1340
1009	-	1010	S E	22	26	25	714.354	1010	6,978,991.5550	6,613,271.8200
1010	-	1011	N E	62	33	10	119.574	1011	6,979,046.6700	6,613,377.9340
1011	-	1012	S E	81	5	36	144.225	1012	6,979,024.3400	6,613,520.4200
1012	-	1013	N E	53	55	6	522.297	1013	6,979,331.9400	6,613,942.5300
1013	-	1014	S E	51	50	40	159.906	1014	6,979,233.1500	6,614,068.2700
1014	-	1015	S W	41	35	2	426.252	1015	6,978,914.3200	6,613,785.3600
1015	-	1016	S E	83	1	19	213.005	1016	6,978,888.4420	6,613,996.7870
1016	-	1017	N E	65	22	39	261.501	1017	6,978,997.3930	6,614,234.5100
1017	-	1018	S E	12	29	40	274.161	1018	6,978,729.7250	6,614,293.8240
1018	-	1019	S E	36	15	50	166.882	1019	6,978,595.1680	6,614,392.5360
1019	-	1020	S E	9	56	33	60.331	1020	6,978,535.7430	6,614,402.9530
1020	-	1021	S E	34	31	29	209.032	1021	6,978,363.5260	6,614,521.4250
1021	-	1022	S E	53	37	2	87.099	1022	6,978,311.8610	6,614,591.5460
1022	-	1023	N E	81	15	35	104.901	1023	6,978,327.8010	6,614,695.2290
1023	-	1024	S E	33	32	23	10.794	1024	6,978,318.8040	6,614,701.1930
1024	-	1025	S W	26	2	24	12.788	1025	6,978,307.3140	6,614,695.5790
1025	-	1026	S W	18	19	49	270.831	1026	6,978,050.2250	6,614,610.4040
1026	-	1027	S E	62	34	8	1603.720	1027	6,977,311.4200	6,616,033.8100
1027	-	1028	S E	38	47	38	104.131	1028	6,977,230.2600	6,616,099.0500
1028	-	1029	N W	87	17	47	472.566	1029	6,977,252.5500	6,615,627.0100
1029	-	1030	N W	77	53	25	1475.830	1030	6,977,562.1530	6,614,184.0200
1030	-	1031	N W	84	40	49	228.856	1031	6,977,583.3710	6,613,986.1500
1031	-	1032	S E	22	35	18	57.025	1032	6,977,530.7200	6,613,978.0540
1032	-	1033	S W	25	30	45	148.711	1033	6,977,396.5100	6,613,914.0030
1033	-	1034	S W	48	49	44	70.999	1034	6,977,349.7710	6,613,860.5590
1034	-	1035	S W	37	5	22	239.033	1035	6,977,159.0960	6,613,716.4070
1035	-	1036	S W	88	54	14	17.724	1036	6,977,158.7570	6,613,698.6860
1036	-	1037	S W	23	58	55	508.375	1037	6,976,694.2690	6,613,492.0560
1037	-	1038	S W	11	13	15	19.076	1038	6,976,675.5580	6,613,488.3440
1038	-	1039	S W	16	35	49	138.318	1039	6,976,543.0030	6,613,448.8350
1039	-	1040	S E	5	9	36	150.002	1040	6,976,393.6090	6,613,462.3260
1040	-	1041	S E	20	16	2	145.422	1041	6,976,257.1900	6,613,512.7000
1041	-	1042	S W	38	22	6	96.743	1042	6,976,181.3400	6,613,452.6500
1042	-	1043	S E	57	21	48	167.010	1043	6,976,091.2700	6,613,593.2900
1043	-	1044	N E	60	31	10	79.309	1044	6,976,130.3000	6,613,662.3300
1044	-	1045	S E	52	42	18	83.856	1045	6,976,079.4900	6,613,729.0400

# PODER LEGISLATIVO

## LEY N° 1681

LADO		RUMBO			DISTANCIA			VERTICE	X	Y	
					Mts.						
1045	-	1046	S	W	1	47	28	33.276	1046	6,976,046.2300	6,613,728.0000
1046	-	1047	N	W	76	40	40	37.756	1047	6,976,054.9300	6,613,691.2600
1047	-	1048	S	W	35	24	6	198.690	1048	6,975,893.4000	6,613,576.4600
1048	-	1049	S	W	87	23	12	241.701	1049	6,975,882.3800	6,613,335.0100
1049	-	1050	N	W	20	43	12	56.077	1050	6,975,934.8300	6,613,315.1700
1050	-	1051	N	E	9	11	17	108.847	1051	6,976,042.2800	6,613,332.5500
1051	-	1052	N	E	57	43	31	142.047	1052	6,976,118.1300	6,613,452.6500
1052	-	1053	N	W	13	25	40	93.657	1053	6,976,209.2270	6,613,430.9010
1053	-	1054	N	W	17	31	58	50.200	1054	6,976,257.0950	6,613,415.7780
1054	-	1055	N	W	35	49	30	238.213	1055	6,976,450.2400	6,613,276.3490
1055	-	1056	N	W	39	11	40	255.601	1056	6,976,648.3340	6,613,114.8190
1056	-	1057	N	E	46	34	6	124.977	1057	6,976,734.2540	6,613,205.5770
1057	-	1058	N	E	8	14	44	25.318	1058	6,976,759.3100	6,613,209.2080
1058	-	1059	N	W	20	59	36	80.212	1059	6,976,834.1980	6,613,180.4710
1059	-	1060	N	E	6	53	25	69.833	1060	6,976,903.5270	6,613,188.8490
1060	-	1061	N	E	76	33	54	38.173	1061	6,976,912.3960	6,613,225.9770
1061	-	1062	N	W	25	43	38	87.415	1062	6,976,991.1460	6,613,188.0310
1062	-	1063	N	E	27	34	31	103.736	1063	6,977,083.0980	6,613,236.0520
1063	-	1064	N	W	38	34	18	36.619	1064	6,977,111.7280	6,613,213.2200
1064	-	1065	N	E	30	13	1	32.970	1065	6,977,140.2180	6,613,229.8130
1065	-	1066	N	E	31	19	45	43.798	1066	6,977,177.6300	6,613,252.5860
1066	-	1067	N	E	24	47	51	79.575	1067	6,977,249.8680	6,613,285.9610
1067	-	1068	N	E	5	2	15	84.878	1068	6,977,334.4180	6,613,293.4140
1068	-	1069	N	E	24	15	2	89.478	1069	6,977,416.0000	6,613,330.1650
1069	-	1070	N	E	20	18	27	34.887	1070	6,977,448.7190	6,613,342.2730
1070	-	1071	N	E	6	29	20	94.398	1071	6,977,542.5120	6,613,352.9410
1071	-	1072	N	E	72	50	32	87.332	1072	6,977,568.2750	6,613,436.3860
1072	-	1073	N	E	39	12	1	16.151	1073	6,977,580.7910	6,613,446.5940
1073	-	1074	N	E	31	27	8	13.758	1074	6,977,592.5280	6,613,453.7730
1074	-	1075	N	E	5	46	27	13.070	1075	6,977,605.5320	6,613,455.0880
1075	-	1076	N	E	12	23	55	28.698	1076	6,977,633.5610	6,613,461.2500
1076	-	1077	N	E	20	17	3	26.604	1077	6,977,658.5150	6,613,470.4730
1077	-	1078	N	E	45	11	32	11.159	1078	6,977,666.3790	6,613,478.3900
1078	-	1079	N	E	38	29	9	108.381	1079	6,977,751.2150	6,613,545.8380
1079	-	1080	N	E	29	36	31	132.421	1080	6,977,866.3440	6,613,611.2640
1080	-	1081	N	W	15	8	44	137.556	1081	6,977,999.1220	6,613,575.3240
1081	-	1082	N	E	12	53	26	143.528	1082	6,978,139.0330	6,613,607.3440
1082	-	1083	N	W	17	8	10	115.207	1083	6,978,249.1260	6,613,573.3990
1083	-	1084	N	W	61	41	22	117.225	1084	6,978,304.7200	6,613,470.1950
1084	-	1085	N	W	81	3	55	89.926	1085	6,978,318.6860	6,613,470.3600
1085	-	1086	S	W	79	24	46	22.156	1086	6,978,314.2610	6,613,359.6500
1086	-	1087	N	W	60	11	30	98.393	1087	6,978,363.1720	6,613,274.2150
1087	-	1088	N	W	86	53	29	43.595	1088	6,978,365.5360	6,613,230.7440
1088	-	1089	N	W	85	2	7	88.423	1089	6,978,373.1880	6,613,142.6530
1089	-	1090	N	W	73	28	26	49.840	1090	6,978,387.3650	6,613,094.8720
1090	-	1091	N	W	61	43	0	34.738	1091	6,978,403.8250	6,613,064.2810
1091	-	1092	N	W	70	30	2	65.940	1092	6,978,425.8280	6,613,062.1200
1092	-	1093	N	W	61	24	10	105.869	1093	6,978,476.5020	6,612,909.1660
1093	-	1094	N	W	53	11	14	117.433	1094	<b>6,978,546.8680</b>	<b>6,612,815.1490</b>

# PODER LEGISLATIVO

## LEY N° 1681

LADO		RUMBO			DISTANCIA			VERTICE	X	Y	
					Mts.			1094	6,978,546.8680	6,612,815.1490	
1094	-	1095	N	W	65	38	51	128.186	1095	6,978,599.7320	6,612,698.3710
1095	-	1096	S	W	68	57	29	133.118	1096	6,978,551.9360	6,612,574.1300
1096	-	1097	N	W	76	14	57	61.700	1097	6,978,566.6020	6,612,514.1980
1097	-	1098	N	W	82	1	49	76.590	1098	6,978,577.2210	6,612,438.3480
1098	-	1099	N	W	3	13	52	58.512	1099	6,978,635.6400	6,612,435.0500
1099	-	1100	S	W	80	21	50	422.004	1100	6,978,565.0000	6,612,019.0000
1100	-	1101	S	W	86	21	9	496.099	1101	6,978,532.0000	6,611,524.0000
1101	-	1102	S	W	79	15	8	439.714	1102	6,978,450.0000	6,611,092.0000
1102	-	1103	S	E	13	52	48	533.580	1103	6,977,932.0000	6,611,220.0000
1103	-	1104	S	E	6	49	57	874.208	1104	6,972,064.0000	6,611,324.0000
1104	-	1105	S	E	3	27	12	464.844	1105	6,976,600.0000	6,611,352.0000
1105	-	1106	S	E	33	2	53	792.162	1106	6,975,936.0000	6,611,784.0000
1106	-	1107	S	E	18	9	34	526.209	1107	6,975,436.0000	6,611,948.0000
1107	-	1108	S	E	17	21	57	576.267	1108	6,974,886.0000	6,612,120.0000
1108	-	1109	S	E	22	39	52	281.349	1109	6,974,626.3780	6,612,228.4130
1109	-	1110	S	E	23	6	17	137.820	1110	6,974,499.6130	6,612,282.4950
1110	-	1111	S	E	16	37	26	288.405	1111	6,974,223.2620	6,612,365.0040
1111	-	1112	S	E	14	15	39	10.149	1112	6,974,213.4260	6,612,367.5040
1112	-	1113	N	E	59	34	26	138.758	1113	6,974,283.6970	6,612,487.1530
1113	-	1114	N	E	79	57	20	12.849	1114	6,974,285.9380	6,612,499.8050
1114	-	1115	S	W	4	40	49	133.830	1115	6,974,152.5540	6,612,488.8850
1115	-	1116	S	E	41	0	26	7.271	1116	6,974,147.0670	6,612,493.6560
1116	-	1117	S	E	32	55	54	87.622	1117	6,974,073.5240	6,612,541.2910
1117	-	1118	S	E	30	39	29	117.894	1118	6,973,972.1090	6,612,601.4070
1118	-	1119	S	E	37	13	31	9.801	1119	6,973,964.3050	6,612,607.3360
1119	-	1120	S	E	38	36	42	136.698	1120	6,973,857.4900	6,612,692.6410
1120	-	1121	S	W	39	13	18	20.123	1121	6,973,841.9010	6,612,679.9170
1121	-	1122	S	W	1	59	21	94.636	1122	6,973,747.3220	6,612,676.6320
1122	-	1123	S	E	27	17	6	31.061	1123	6,973,719.7170	6,612,690.8710
1123	-	1124	S	W	4	23	44	61.034	1124	6,973,658.8630	6,612,686.1930
1124	-	1125	S	E	44	49	42	200.925	1125	6,973,516.3630	6,612,827.8420
1125	-	1126	S	E	30	33	55	17.930	1126	6,973,500.9240	6,612,836.9600
1126	-	1127	S	E	27	4	56	98.225	1127	6,973,413.4690	6,612,881.6790
1127	-	1128	S	E	46	36	30	33.328	1128	6,973,390.5730	6,612,905.8980
1128	-	1129	S	E	42	12	14	60.203	1129	6,973,345.9770	6,612,946.3410
1129	-	1130	S	E	78	50	53	6.535	1130	6,973,344.7130	6,612,952.7530
1130	-	1131	N	E	49	50	53	92.911	1131	6,973,404.6360	6,613,023.7580
1131	-	1132	S	E	47	55	17	101.609	1132	6,973,336.5430	6,613,099.1750
1132	-	1133	N	E	61	29	59	8.463	1133	6,973,340.5810	6,613,106.6120
1133	-	1134	N	E	52	32	3	44.216	1134	6,973,367.4770	6,613,141.7070
1134	-	1135	N	E	37	3	53	5.465	1135	6,973,371.8380	6,613,145.0010
1135	-	1136	S	E	73	12	28	8.692	1136	6,973,369.3270	6,613,153.3220
1136	-	1137	S	E	27	49	27	18.744	1137	6,973,352.7500	6,613,162.0710
1137	-	1138	S	E	53	29	37	7.468	1138	6,973,348.3070	6,613,168.0740
1138	-	1139	S	E	51	3	2	158.706	1139	6,973,248.5390	6,613,291.5000
1139	-	1140	S	E	61	49	9	295.593	1140	6,973,108.9440	6,613,552.0540
1140	-	1141	S	E	49	51	17	2.548	1141	6,973,107.3010	6,613,554.0020
1141	-	1142	S	E	67	19	36	1.733	1142	6,973,106.6330	6,613,555.6010
1142	-	1143	S	E	74	24	49	376.664	1143	6,973,005.4270	6,613,918.4140
1143	-	1144	S	E	87	35	43	3.194	1144	6,973,005.2930	6,613,921.6050
1144	-	1145	N	E	51	25	42	6.189	1145	6,973,009.1520	6,613,926.4440
1145	-	1146	S	W	11	5	16	41.500	1146	6,972,968.4270	6,613,918.4630
1146	-	1147	S	E	41	21	2	303.762	1147	6,972,740.3990	6,614,119.1480

# PODER LEGISLATIVO

## LEY N° 1681

LADO		RUMBO		°	'	"	DISTANCIA	VERTICE	X	Y
							Mts.	1147	6,972,740.3990	6,614,119.1480
1147	-	1148	S E	46	5	40	88.74	1148	6,972,678.8580	6,614,183.0860
1148	-	1149	S E	60	19	58	63.51	1149	6,972,647.4230	6,614,238.2710
1149	-	1150	S E	43	31	0	85.19	1150	6,972,585.6440	6,614,296.9310
1150	-	1151	S E	55	51	39	19.99	1151	6,972,574.4250	6,614,313.4770
1151	-	1152	S E	39	12	41	244.20	1152	6,972,385.2150	6,614,467.8550
1152	-	1153	N E	85	14	23	200.06	1153	6,972,401.8180	6,614,667.2270
1153	-	1154	N E	29	28	10	5.50	1154	6,972,406.6050	6,614,669.9320
1154	-	1155	N E	76	14	34	12.46	1155	6,972,409.5670	6,614,682.0300
1155	-	1156	S W	10	9	45	213.22	1156	6,972,199.6930	6,614,644.4100
1156	-	1157	S E	31	52	53	42.38	1157	6,972,163.7040	6,614,666.7950
1157	-	1158	S E	47	0	15	140.59	1158	6,972,067.8300	6,614,769.6220
1158	-	1159	S E	72	19	1	67.03	1159	6,972,047.4700	6,614,833.4840
1159	-	1160	S E	7	52	36	6.62	1160	6,972,040.9140	6,614,834.3910
1160	-	1161	N E	85	28	1	13.08	1161	6,972,041.9480	6,614,847.4330
1161	-	1162	S W	56	26	29	114.25	1162	6,971,978.7910	6,614,752.2250
1162	-	1163	S E	17	22	21	16.22	1163	6,971,963.3140	6,614,757.0670
1163	-	1164	S E	12	28	58	30.26	1164	6,971,933.7720	6,614,763.6070
1164	-	1165	S E	27	35	48	257.40	1165	6,971,705.6570	6,614,882.8460
1165	-	1166	S E	77	49	38	223.70	1166	6,971,658.4890	6,615,101.5120
1166	-	1167	S W	20	26	32	147.70	1167	6,971,520.0930	6,615,049.9270
1167	-	1168	S E	19	19	11	271.02	1168	6,971,264.3400	6,615,139.5890
1168	-	1169	S E	39	12	51	249.64	1169	6,971,070.9260	6,615,297.4140
1169	-	1170	S E	37	21	52	250.83	1170	6,970,871.5720	6,615,449.6350
1170	-	1171	S E	61	29	13	264.30	1171	6,970,745.4080	6,615,681.8750
1171	-	1172	S E	63	10	39	93.04	1172	6,970,703.4260	6,615,764.9040
1172	-	1173	S E	36	2	35	2069.00	1173	6,970,701.2520	6,615,766.4860
1173	-	1174	S E	54	35	6	130.85	1174	6,970,625.4240	6,615,873.1270
1174	-	1175	S E	86	51	31	167.18	1175	6,970,616.2620	6,616,040.0600
1175	-	1176	S E	2	49	57	130.90	1176	6,970,479.5290	6,616,046.8250
1176	-	1177	S E	20	33	26	262.77	1177	6,970,233.4890	6,616,139.0960
1177	-	1178	S E	56	5	31	84.53	1178	6,970,186.3350	6,616,209.2470
1178	-	1179	S E	38	40	19	246.39	1179	6,969,993.9700	6,616,363.2060
1179	-	1180	S E	13	7	43	78.67	1180	6,969,917.3520	6,616,391.0760
1180	-	1181	S W	50	26	42	41.50	1181	6,969,890.9240	6,616,349.0790
1181	-	1182	N W	77	7	49	283.37	1182	6,969,954.0410	6,616,072.8260
1182	-	1183	S W	5	47	17	319.54	1183	6,969,636.1280	6,616,040.6000
1183	-	1184	S E	31	55	36	252.33	1184	6,969,421.9660	6,616,174.0420
1184	-	1185	S E	6	18	59	229.40	1185	6,969,193.9600	6,616,199.2800
1185	-	1186	S W	3	56	32	80.28	1186	6,969,113.8720	6,616,193.7610
1186	-	1187	S E	27	44	11	147.04	1187	6,968,983.7280	6,616,262.1940
1187	-	1188	S W	1	26	21	140.68	1188	6,968,843.0960	6,616,258.6610
1188	-	1189	S E	31	50	13	252.39	1189	6,968,628.6800	6,616,391.7960
1189	-	1190	S E	42	49	41	250.51	1190	6,968,444.9580	6,616,562.0910
1190	-	1191	S E	76	4	41	64.22	1191	6,968,429.5060	6,616,624.4270
1191	-	1192	S E	69	18	18	360.73	1192	6,968,302.0270	6,616,961.8810
1192	-	1193	N E	55	7	33	403.07	1193	6,968,532.4950	6,617,292.5670
1193	-	1194	N E	50	26	33	267.54	1194	6,968,702.8780	6,617,498.8350
1194	-	1195	N E	77	39	25	251.04	1195	6,968,756.5410	6,617,744.0680

PODER LEGISLATIVO

LEY N° 1681

LADO	RUMBO	°	'	"	DISTANCIA	VERTICE	X	Y
					Mts.	1195	6,968,756.5410	6,617,744.0680
1195 - 1196	N E	77	29	10	250.96	1196	6,968,810.9170	6,617,989.0630
1196 - 1197	N E	29	3	39	338.44	1197	6,969,106.7440	6,618,153.4540
1197 - 1198	S E	50	38	51	115.54	1198	6,969,033.4840	6,618,242.7930
1198 - 1199	S E	19	13	34	98.78	1199	6,968,940.2160	6,618,275.3200
1199 - 1200	S E	18	7	49	271.34	1200	6,968,682.3470	6,618,359.7560
1200 - 1201	S E	66	14	4	86.1	1201	6,968,647.6500	6,618,438.5530
1201 - 1202	S E	69	51	25	196.22	1202	6,968,580.0770	6,618,622.7750
1202 - 1203	S E	71	29	37	40.08	1203	6,968,567.3560	6,618,660.7800
1203 - 1204	S E	70	1	15	316.3	1204	6,968,459.2830	6,618,958.0440
1204 - 1205	S E	15	40	27	136.88	1205	6,968,327.4900	6,618,995.0250
1205 - 1206	S E	66	0	22	71.53	1206	6,968,298.4050	6,619,060.3700
1206 - 1207	S E	55	36	37	168.27	1207	6,968,203.3640	6,619,199.2270
1207 - 1208	S E	51	46	34	88.6	1208	6,968,148.5470	6,619,268.8270
1208 - 1209	S E	41	55	48	249.98	1209	6,967,962.5730	6,619,435.8670
1209 - 1210	S E	36	28	30	198.52	1210	6,967,802.9400	6,619,553.8810
1210 - 1211	S E	39	55	20	52.09	1211	6,967,762.9920	6,619,587.3090
1211 - 1212	S E	39	21	28	130.95	1212	6,967,661.7380	6,619,670.3550
1212 - 1213	S E	35	25	0	119.65	1213	6,967,564.2310	6,619,739.6920
1213 - 1214	S E	40	27	7	249.97	1214	6,967,374.0180	6,619,901.8730
1214 - 1215	S E	34	5	9	188.01	1215	6,967,218.3070	6,620,007.2410
1215 - 1216	S E	37	8	28	46.05	1216	6,967,181.5970	6,620,035.0460
1216 - 1217	S E	67	0	41	164.17	1217	6,967,117.4810	6,620,186.1780
1217 - 1218	S E	64	42	58	274.28	1218	6,967,000.3360	6,620,434.1820
1218 - 1219	S W	1	0	11	114.25	1219	6,966,886.1050	6,620,432.1820
1219 - 1220	S E	29	2	35	282.6	1220	6,966,639.0390	6,620,569.3750
1220 - 1221	S E	69	38	44	261.88	1221	6,966,547.9520	6,620,814.8980
1221 - 1222	S E	65	45	34	270.12	1222	6,966,437.0490	6,621,061.2020
1222 - 1223	S E	70	51	24	243.17	1223	6,966,357.3060	6,621,290.9230
1223 - 1224	S E	67	41	29	89.31	1224	6,966,323.4030	6,621,373.5520
1224 - 1225	S E	79	0	51	31.84	1225	6,966,317.3360	6,621,404.8050
1225 - 1226	S E	86	18	21	63.93	1226	6,966,313.2170	6,621,468.6000
1226 - 1227	S E	78	15	35	77.16	1227	6,966,297.5170	6,621,544.1450
1227 - 1228	S E	64	44	0	96.56	1228	6,966,256.3040	6,621,631.4630
1228 - 1229	N E	87	59	46	160.04	1229	6,966,261.9000	6,621,791.4040
1229 - 1230	S E	83	58	33	23.36	1230	6,966,259.4490	6,621,814.6300
1230 - 1231	N E	57	33	55	31.07	1231	6,966,276.1130	6,621,840.8530
1231 - 1232	N E	73	39	6	225.84	1232	6,966,339.6820	6,622,057.5630
1232 - 1233	S W	37	36	36	150.62	1233	6,966,220.3610	6,621,965.6400
1233 - 1234	S W	17	45	22	167.15	1234	6,966,061.1740	6,621,914.6650
1234 - 1235	S W	26	16	48	169.96	1235	6,965,908.7830	6,621,839.4150
1235 - 1236	S W	51	11	18	20.91	1236	6,965,895.6760	6,621,823.1200
1236 - 1237	N W	81	16	27	17.46	1237	6,965,898.3250	6,621,805.8610
1237 - 1238	S W	13	24	13	249.37	1238	6,965,655.7460	6,621,748.0540
1238 - 1239	S E	47	59	35	201.48	1239	6,965,520.9080	6,621,897.7700
1239 - 1240	S E	33	10	8	128.81	1240	6,965,413.0890	6,621,968.2410
1240 - 1241	N E	81	25	34	99.08	1241	6,965,427.8600	6,622,066.2120
1241 - 1242	S E	63	29	0	31.24	1242	6,965,413.9140	6,622,094.1630
1242 - 1243	S E	68	42	53	55.01	1243	6,965,393.9460	6,622,145.4170
1243 - 1244	S E	72	56	18	99.77	1244	6,965,364.6720	6,622,240.8000
1244 - 1245	S E	70	38	6	98.24	1245	6,965,332.0980	6,622,333.4790
1245 - 1246	N E	54	1	52	32.22	1246	6,965,351.0210	6,622,359.5540
1246 - 1247	S E	84	53	19	255.85	1247	6,965,328.2260	6,622,614.3920

# PODER LEGISLATIVO

## LEY N° 1681

LADO		RUMBO		°	'	"	DISTANCIA	VERTICE	X	Y	
							Mts.	1247	6,965,328.2260	6,622,614.3920	
1247	-	1248	S	E	37	45	48	37.85	1248	6,965,298.3030	6,622,637.5720
1248	-	1249	S	E	65	22	1	178.14	1249	6,965,224.0530	6,622,799.5010
1249	-	1250	S	E	81	31	12	250.25	1250	6,965,187.4370	6,623,047.0620
1250	-	1251	N	W	85	50	58	2.76	1251	6,965,187.6370	6,623,044.3060
1251	-	1252	S	E	76	5	56	248.09	1252	6,965,128.0330	6,623,285.1360
1252	-	1253	S	E	89	20	4	11.27	1253	6,965,127.9020	6,623,296.4110
1253	-	1254	S	E	74	17	17	106.58	1254	6,965,099.0390	6,623,399.0130
1254	-	1255	S	E	81	41	25	134.15	1255	6,965,079.6500	6,623,531.7600
1255	-	1256	N	E	86	31	22	6.1	1256	6,965,080.0200	6,623,537.8490
1256	-	1257	S	E	62	38	53	165.03	1257	6,965,004.1970	6,623,684.4280
1257	-	1258	N	E	84	48	23	107.58	1258	6,965,013.9350	6,623,791.5640
1258	-	1259	N	E	75	4	51	136.03	1259	6,965,048.9560	6,623,923.0060
1259	-	1260	N	E	85	40	56	116.24	1260	6,965,057.7080	6,624,038.9210
1260	-	1261	N	E	77	37	50	115.76	1261	6,965,082.5050	6,624,151.9930
1261	-	1262	S	E	86	47	53	136.26	1262	6,965,074.8940	6,624,288.0390
1262	-	1263	N	E	87	58	50	249.71	1263	6,965,083.6930	6,624,537.5940
1263	-	1264	N	E	75	42	25	114.03	1264	6,965,111.8440	6,624,648.0900
1264	-	1265	N	E	67	7	21	327.84	1265	6,965,239.2940	6,624,950.1390
1265	-	1266	N	E	24	49	0	250.01	1266	6,965,466.2180	6,625,055.0730
1266	-	1267	N	E	12	1	46	254.15	1267	6,965,714.7890	6,625,108.0420
1267	-	1268	N	E	1	36	52	234.06	1268	6,965,948.7610	6,625,114.6370
1268	-	1269	N	E	42	33	10	33.42	1269	6,965,973.3780	6,625,137.2360
1269	-	1270	N	E	18	19	34	149.94	1270	6,966,115.7170	6,625,184.3820
1270	-	1271	N	W	42	19	50	200.94	1271	6,966,264.2700	6,625,049.0640
1271	-	1272	N	W	53	28	52	66.84	1272	6,966,304.0480	6,624,995.3440
1272	-	1273	N	E	29	41	29	14.62	1273	6,966,316.7490	6,625,002.5860
1273	-	1274	N	E	13	32	59	238.25	1274	6,966,548.3680	6,625,058.4050
1274	-	1275	N	E	76	47	33	68.06	1275	6,966,563.9180	6,625,124.6640
1275	-	1276	N	E	59	28	7	240.09	1276	6,966,685.8870	6,625,331.4680
1276	-	1277	N	E	79	10	21	19.1	1277	6,966,689.4750	6,625,350.2280
1277	-	1278	S	E	64	11	45	320.46	1278	6,966,549.9760	6,625,638.7410
1278	-	1279	N	E	51	10	31	102.48	1279	6,966,614.2240	6,625,718.5790
1279	-	1280	N	E	44	29	55	251.69	1280	6,966,793.7440	6,625,894.9850
1280	-	1281	S	E	86	41	59	22.76	1281	6,966,792.4340	6,625,917.7020
1281	-	1282	N	E	40	59	41	235.77	1282	6,966,970.3880	6,626,072.3670
1282	-	1283	N	E	44	1	59	83.1	1283	6,967,030.1320	6,626,130.1280
1283	-	1284	N	E	32	54	9	120.01	1284	6,967,130.8950	6,626,195.3210
1284	-	1285	N	E	49	5	27	51.49	1285	6,967,164.6150	6,626,234.2360
1285	-	1286	N	E	49	37	54	198.56	1286	6,967,293.2210	6,626,385.5170
1286	-	1287	N	E	44	48	28	54.76	1287	6,967,332.0750	6,626,424.1110
1287	-	1288	N	E	23	57	29	180.33	1288	6,967,496.8650	6,626,497.3360
1288	-	1289	N	E	14	42	24	149.86	1289	6,967,641.8190	6,626,535.3820
1289	-	1290	N	E	21	22	45	267.42	1290	6,967,890.8380	6,626,632.8670
1290	-	1291	N	E	1	58	24	216.81	1291	6,968,107.5200	6,626,640.3330
1291	-	1292	N	E	59	17	9	63.8	1292	6,968,140.1090	6,626,695.1880
1292	-	1293	N	E	27	26	40	53.81	1293	6,968,187.8640	6,626,719.9890
1293	-	1294	N	W	41	43	42	269.41	1294	6,968,388.9280	6,626,540.6690
1294	-	1295	N	W	31	40	27	292.37	1295	6,968,637.7470	6,626,387.1500
1295	-	1296	N	E	63	13	18	393.59	1296	6,968,815.0760	6,626,738.5300
1296	-	1297	N	W	28	44	23	344.89	1297	6,969,117.4770	6,626,572.6980
1297	-	1298	N	W	35	55	55	195.12	1298	6,969,275.4700	6,626,458.1960
1298	-	1299	N	W	52	4	26	217.77	1299	6,969,409.3230	6,626,286.4150
1299	-	1300	N	E	48	36	23	310.46	1300	6,969,614.6060	6,626,519.3150

# PODER LEGISLATIVO

## LEY N° 1681

LADO		RUMBO		°	'	"	DISTANCIA	VERTICE	X	Y	
							Mts	1300	6,969,614.6060	6,626,519.3150	
1300	-	1301	N	E	70	26	17	287.93	1301	6,969,711.0130	6,626,790.6260
1301	-	1302	S	E	16	42	43	551.83	1302	6,969,182.4880	6,626,949.3100
1302	-	1303	S	E	52	27	15	281.31	1303	6,969,011.0590	6,627,172.3520
1303	-	1304	N	E	54	7	27	234.29	1304	6,969,148.3620	6,627,362.1980
1304	-	1305	N	E	51	55	13	211.72	1305	6,969,278.9440	6,627,528.8570
1305	-	1306	N	E	49	30	28	253.53	1306	6,969,443.5690	6,627,721.6620
1306	-	1307	N	E	41	36	0	310.39	1307	6,969,675.6780	6,627,927.7390
1307	-	1308	N	E	38	13	52	512.04	1308	6,970,077.8920	6,628,244.6050
1308	-	1309	N	E	1	34	36	219.43	1309	6,970,297.2350	6,628,250.6420
1309	-	1310	N	E	21	19	6	299.39	1310	6,970,576.1410	6,628,359.4850
1310	-	1311	N	E	33	48	13	252.34	1311	6,970,785.8250	6,628,499.8750
1311	-	1312	N	E	16	26	32	200.58	1312	6,970,978.2050	6,628,556.6500
1312	-	1313	N	E	29	31	29	214.57	1313	6,971,164.9130	6,628,662.3910
1313	-	1314	N	E	63	13	8	319.173	1314	6,971,308.7270	6,628,947.3280
1314	-	1315	N	E	25	46	12	254.59	1315	6,971,538.0000	6,629,058.0150
1315	-	1316	N	E	46	52	10	253.31	1316	6,971,711.1800	6,629,242.8810
1316	-	1317	N	E	0	11	9	312.21	1317	6,972,023.3850	6,629,243.8930
1317	-	1318	S	E	83	19	39	492.98	1318	6,971,966.1030	6,629,733.5340
1318	-	1319	N	W	5	16	37	337.9	1319	6,972,302.5730	6,629,702.4570
1319	-	1320	S	E	84	51	50	471.62	1320	6,972,260.3520	6,630,172.1820
1320	-	1321	N	E	39	37	9	249.88	1321	6,972,452.8320	6,630,331.5240
1321	-	1322	N	E	50	0	45	256.12	1322	6,972,617.4180	6,630,527.7560
1322	-	1323	N	W	12	0	11	385.38	1323	6,972,994.3730	6,630,447.6100
1323	-	1324	N	W	15	45	9	410.6	1324	6,973,389.5520	6,630,336.1400
1324	-	1325	N	E	21	35	53	418.55	1325	6,973,778.7170	6,630,490.2060
1325	-	1326	N	E	25	48	33	139.17	1326	6,973,904.0030	6,630,550.7960
1326	-	1327	S	W	18	32	9	250.38	1327	6,973,666.6070	6,630,471.1990
1327	-	1328	S	E	46	55	1	520.84	1328	6,973,310.8390	6,630,851.6050
1328	-	1329	S	E	14	25	4	83.25	1329	6,973,230.2090	6,630,872.3340
1329	-	1330	S	E	12	14	12	417.51	1330	6,972,822.1850	6,630,960.8260
1330	-	1331	N	E	57	32	41	387.13	1331	6,973,029.9340	6,631,287.4900
1331	-	1332	N	E	51	11	14	160.33	1332	6,973,130.4280	6,631,412.4220
1332	-	1333	N	E	56	7	25	144.23	1333	6,973,210.8220	6,631,532.1670
1333	-	1334	N	E	80	18	36	33.08	1334	6,973,216.3910	6,631,564.7810
1334	-	1335	S	E	83	32	10	338.39	1335	6,973,178.2960	6,631,901.0240
1335	-	1336	N	E	69	13	5	269.25	1336	6,973,273.8300	6,632,152.7580
1336	-	1337	S	E	75	35	6	458.85	1337	6,973,159.6040	6,632,597.1590
1337	-	1338	N	E	69	0	24	268.54	1338	6,973,255.8120	6,632,847.8770
1338	-	1339	N	E	36	53	28	253.49	1339	6,973,458.5480	6,633,000.0470
1339	-	1340	N	E	62	38	11	258.74	1340	6,973,577.4750	6,633,229.8370
1340	-	1341	N	W	18	45	45	617.69	1341	6,974,162.3430	6,633,031.1580
1341	-	1342	N	E	34	34	50	256.39	1342	6,974,373.4390	6,633,176.6780
1342	-	1343	N	E	61	42	23	81.65	1343	6,974,412.1410	6,633,248.5750
1343	-	1344	N	E	72	53	38	204.91	1344	6,974,472.4140	6,633,444.4200
1344	-	1345	N	E	10	8	49	264.32	1345	6,974,732.5980	6,633,490.9860
1345	-	1346	S	E	2	10	44	307.33	1346	6,974,425.4880	6,633,502.6700
1346	-	1347	S	W	22	8	50	208.81	1347	6,974,232.0810	6,633,423.9500
1347	-	1348	S	E	19	17	55	293.75	1348	6,973,954.8330	6,633,521.0330
1348	-	1349	N	E	85	53	59	335.09	1349	6,973,978.7930	6,633,855.2610
1349	-	1350	N	E	53	0	37	215.91	1350	6,974,108.6990	6,634,027.7160
1350	-	1351	N	E	27	22	14	57.04	1351	6,974,159.3560	6,634,053.9410
1351	-	1352	N	E	35	24	1	29.69	1352	6,974,183.5570	6,634,071.1400
1352	-	1353	N	E	86	42	52	217.36	1353	6,974,195.6700	6,634,282.1490
1353	-	1354	S	E	83	27	44	277.588	1354	6,974,164.7480	6,634,551.9710

# PODER LEGISLATIVO

## LEY N° 1681

LADO		RUMBO		°	'	"	DISTANCIA	VERTICE	X	Y
							Mts.			
1354 - 1355	N E	50	29	40	314.88	1355	6,974,365.0610	6,634,551.9710		
1355 - 1356	N E	56	49	37	251.77	1356	6,974,502.8210	6,635,005.6580		
1356 - 1357	N E	71	7	42	268.88	1357	6,974,589.7910	6,635,260.0880		
1357 - 1358	N E	69	31	43	266.01	1358	6,974,682.8260	6,635,509.3010		
1358 - 1359	N E	71	43	10	270.01	1359	6,974,767.5210	6,635,765.6880		
1359 - 1360	N E	38	7	27	100.41	1360	6,974,846.5100	6,635,827.6770		
1360 - 1361	N E	52	26	53	252.14	1361	6,975,000.1870	6,636,027.5770		
1361 - 1362	N E	37	27	43	271.8	1362	6,975,215.9310	6,636,192.8950		
1362 - 1363	N E	47	26	8	256.44	1363	6,975,389.3950	6,636,381.7700		
1363 - 1364	N E	1	47	27	449.93	1364	6,975,839.1070	6,636,395.8310		
1364 - 1365	N W	16	1	5	80.49	1365	6,975,916.4740	6,636,373.6200		
1365 - 1366	N E	25	5	51	278.63	1366	6,976,168.7950	6,636,491.8020		
1366 - 1367	N E	6	55	49	39.71	1367	6,976,208.2190	6,636,496.5940		
1367 - 1368	S E	55	3	17	570.42	1368	6,975,881.4850	6,636,964.1690		
1368 - 1369	N E	89	40	0	233.85	1369	6,975,882.8450	6,637,198.0200		
1369 - 1370	S E	83	5	7	55.01	1370	6,975,876.2220	6,637,252.6310		
1370 - 1371	N E	56	21	30	250.2	1371	6,976,014.8310	3,367,460.9260		
1371 - 1372	N E	64	51	30	113.09	1372	6,976,062.8770	6,637,563.3000		
1372 - 1373	N E	57	52	33	136.79	1373	6,976,135.6190	6,637,679.1520		
1373 - 1374	N E	43	19	15	234.1	1374	6,976,305.9340	6,637,839.7660		
1374 - 1375	N E	55	30	44	276.29	1375	6,976,462.3770	6,638,067.4950		
1375 - 1376	N E	26	56	40	259.87	1376	6,976,694.0360	6,638,185.2490		
1376 - 1377	N W	1	14	21	205.99	1377	6,976,899.9870	6,638,180.7940		
1377 - 1378	N W	43	11	21	450.48	1378	6,977,228.4370	6,637,872.4760		
1378 - 1379	S E	73	35	47	499.37	1379	6,977,087.4120	6,638,351.5230		
1379 - 1380	N E	34	29	32	242.22	1380	6,977,287.0500	6,638,488.6910		
1380 - 1381	N E	41	31	43	250.23	1381	6,977,474.3790	6,638,654.5920		
1381 - 1382	N E	30	37	34	222.554	1382	6,977,665.8890	6,638,767.9690		
1382 - 1383	N E	32	2	17	41.01	1383	6,977,700.6450	6,638,789.7190		
1383 - 1384	N E	26	16	36	235.1	1384	6,977,911.4510	6,638,893.7990		
1384 - 1385	N E	4	47	44	431.62	1385	6,978,341.5590	6,638,929.8830		
1385 - 1386	N W	40	24	58	253.05	1386	6,978,534.2170	6,638,765.8240		
1386 - 1387	N W	5	33	2	275.52	1387	6,978,808.4470	6,638,739.1740		
1387 - 1388	N E	2	9	54	252.37	1388	6,979,060.6400	6,638,748.7080		
1388 - 1389	N W	30	10	11	245.84	1389	6,979,273.1810	6,638,625.1560		
1389 - 1390	N W	38	23	22	220.03	1390	6,979,445.6390	6,635,488.5190		
1390 - 1391	N E	8	13	50	325.54	1391	6,979,767.8260	6,638,535.1220		
1391 - 1392	N W	55	5	19	171.35	1392	6,979,865.8890	6,638,394.6110		
1392 - 1393	N W	15	25	32	255.22	1393	6,980,111.9160	6,638,326.7260		
1393 - 1394	N W	28	42	39	408.2	1394	6,980,469.9300	6,638,130.6300		
1394 - 1395	N W	49	6	47	250.06	1395	6,980,633.6110	6,637,941.5840		
1395 - 1396	N W	88	2	1	282.85	1396	6,980,643.3160	6,637,658.9010		
1396 - 1397	N W	42	9	33	241.6	1397	6,980,822.4100	6,637,496.7410		
1397 - 1398	S W	0	13	26	300.9	1398	6,980,851.5080	6,637,495.5650		
1398 - 1399	N W	10	43	58	665.37	1399	6,981,175.2420	6,637,371.6530		
1399 - 1400	N E	78	46	2	378.86	1400	6,981,249.0420	6,637,743.2520		
1400 - 1401	N E	17	15	44	252.48	1401	6,981,490.1470	6,637,818.1730		
1401 - 1402	N E	40	19	9	324.38	1402	6,981,737.4700	6,638,028.0600		
1402 - 1403	N W	13	47	42	82.21	1403	6,981,817.3090	6,638,008.4570		
1403 - 1404	N W	34	47	30	57.41	1404	6,981,864.4560	6,637,975.6990		
1404 - 1405	N W	18	7	23	101.28	1405	6,981,960.7150	6,637,944.1940		
1405 - 1406	N E	5	7	22	252.16	1406	6,982,211.8720	6,637,966.7100		
1406 - 1407	N W	0	12	9	247.45	1407	6,982,459.3230	6,637,965.8360		
1407 - 1408	N E	27	35	5	262.84	1408	6,982,718.8730	6,638,101.4370		
1408 - 1409	N W	41	1	38	59.54	1409	6,982,763.7930	6,638,062.3510		



# PODER LEGISLATIVO

## LEY N° 1681

LADO		RUMBO		°	'	"	DISTANCIA	VERTICE	X	Y
							Mts.	1409	6,982,763.7930	6,638,062.3510
1409	-	1410	N E	13	18	53	260.72	1410	6,983,017.5000	6,638,122.3940
1410	-	1411	N E	31	2	27	73.64	1411	6,983,080.5910	6,638,160.3640
1411	-	1412	N E	36	36	37	9.4	1412	6,983,088.1340	6,638,165.9680
1412	-	1413	N E	36	29	12	166.46	1413	6,983,221.9650	6,638,264.9500
1413	-	1414	N E	46	26	24	253.59	1414	6,983,396.7180	6,638,448.7160
1414	-	1415	N E	62	33	33	277.89	1415	6,983,524.7770	6,638,695.3370
1415	-	1416	N W	21	18	29	243.98	1416	6,983,752.0760	6,638,606.6800
1416	-	1417	N W	51	44	21	270.6	1417	6,983,919.6420	6,638,394.2070
1417	-	1418	N W	89	56	16	280.96	1418	6,983,919.9470	6,638,113.2500
1418	-	1419	N W	50	18	33	83.28	1419	6,983,973.1300	6,638,049.1700
1419	-	1420	S W	58	0	1	73.8	1420	6,983,934.0200	6,637,986.5800
1420	-	1421	S W	36	20	16	73.86	1421	6,983,874.5210	6,637,942.8130
1421	-	1422	S W	46	21	31	217.63	1422	6,983,724.3270	6,637,785.3220
1422	-	1423	S W	73	24	46	181.43	1423	6,983,672.5340	6,637,611.4430
1423	-	1424	N W	53	35	25	146.18	1424	6,983,759.3020	6,637,493.7950
1424	-	1425	N E	43	43	11	290.04	1425	6,983,968.9230	6,637,694.2510
1425	-	1426	N E	74	5	42	200.62	1426	6,984,023.9020	6,637,887.1930
1426	-	1427	N W	14	29	22	352.04	1427	6,984,364.7460	6,637,799.1120
1427	-	1428	S W	64	24	52	53.5	1428	6,984,341.6400	6,637,750.8550
1428	-	1429	N W	63	22	51	213.23	1429	6,984,437.1810	6,637,560.2240
1429	-	1430	N W	27	51	32	127.02	1430	6,984,549.4760	6,637,500.8700
1430	-	1431	N W	13	6	56	379.288	1431	6,984,930.5350	6,637,412.0850
1431	-	1432	N W	24	57	10	379.29	1432	6,984,893.3600	6,637,340.8600
1432	-	1433	N E	7	48	30	370.13	1433	6,985,300.8630	6,637,381.6550
1433	-	1434	N W	22	46	44	245.6	1434	6,985,527.3080	6,637,286.5640
1434	-	1435	N E	62	11	34	50.19	1435	6,985,550.7230	6,637,330.9610
1435	-	1436	S E	70	10	10	515.61	1436	6,985,375.8080	6,637,815.9950
1436	-	1437	S W	56	30	33	105.33	1437	6,985,317.6830	6,637,728.1470
1437	-	1438	S E	19	56	7	286.95	1438	6,985,047.9310	6,637,825.9840
1438	-	1439	S W	60	14	13	102.251	1439	6,984,997.1720	6,637,737.2210
1439	-	1440	S E	31	50	53	70.4	1440	6,984,937.3670	6,637,774.3710
1440	-	1441	S E	52	44	14	195.86	1441	6,984,818.7780	6,637,930.2510
1441	-	1442	S E	48	8	20	116.86	1442	6,984,740.7920	6,638,017.2870
1442	-	1443	S E	20	53	56	80.53	1443	6,984,665.5620	6,638,046.0130
1443	-	1444	S E	56	5	51	176.77	1444	6,984,566.9640	6,638,192.7280
1444	-	1445	S E	38	33	35	189.29	1445	6,984,418.9470	6,638,310.7180
1445	-	1446	S E	49	38	12	348.24	1446	6,984,193.4130	6,638,576.0630
1446	-	1447	N E	57	18	45	427.76	1447	6,984,424.4270	6,638,936.0770
1447	-	1448	N E	24	35	38	252.41	1448	6,984,653.9380	6,639,041.1260
1448	-	1449	N E	24	40	38	243.18	1449	6,984,874.9120	6,639,142.6560
1449	-	1450	N E	55	42	56	299.49	1450	6,985,043.6150	6,639,390.1090
1450	-	1451	N E	5	45	20	257.52	1451	6,985,299.8400	6,639,415.9350
1451	-	1452	N E	10	40	8	255.05	1452	6,985,550.4830	6,639,463.1540
1452	-	1453	N E	47	30	27	270.24	1453	6,985,733.0270	6,639,662.4180
1453	-	1454	N W	17	0	3	327.57	1454	6,986,046.2810	6,639,566.6410
1454	-	1455	N E	63	30	26	313.91	1455	6,986,186.3100	6,639,847.5830
1455	-	1456	N E	45	58	50	266.29	1456	6,986,371.3570	6,640,039.0750
1456	-	1457	N W	3	14	52	771.06	1457	6,987,141.1810	6,639,995.3910
1457	-	1458	N W	49	54	17	269.62	1458	6,987,314.8300	6,639,789.1420
1458	-	1459	N W	45	52	17	262.71	1459	6,987,497.7470	6,639,600.5740
1459	-	1460	N W	47	12	7	260.86	1460	6,987,674.9820	6,639,409.1640
1460	-	1461	N W	43	51	8	259.79	1461	6,987,861.6040	6,639,229.8740
1461	-	1462	N W	73	17	11	364.52	1462	6,987,966.4370	6,638,880.7510

# PODER LEGISLATIVO

## LEY N° 1681

LADO		RUMBO		°	'	"	DISTANCIA	VERTICE	X	Y
							Mts.			
1462	-	1463	N W	22	53	42	183.257	1462	6,987,966.4370	6,638,880.7510
1463	-	1464	N W	40	43	34	43.874	1463	6,988,135.2570	6,638,809.4560
1464	-	1465	N E	6	29	19	24.937	1464	6,988,168.5060	6,638,780.8310
1465	-	1466	N E	8	55	27	299.85	1465	6,988,193.2830	6,638,783.6490
1466	-	1467	N W	18	40	20	248.27	1466	6,988,489.5080	6,638,830.1650
1467	-	1468	S W	71	53	38	222.03	1467	6,988,724.7110	6,638,750.6800
1468	-	1469	S W	50	45	50	129.11	1468	6,988,655.7110	6,638,539.6510
1469	-	1470	S W	35	49	38	214.27	1469	6,988,574.0470	6,638,439.6500
1470	-	1471	N W	61	49	2	125.63	1470	6,988,400.3220	6,638,314.2300
1471	-	1472	N E	23	16	42	67.29	1471	6,988,459.6540	6,638,203.4970
1472	-	1473	N E	46	19	44	211.92	1472	6,988,521.4710	6,638,230.0920
1473	-	1474	N W	2	46	10	74.59	1473	6,988,667.8030	6,638,383.3750
1474	-	1475	N E	43	49	34	193.17	1474	6,988,742.3050	6,638,379.7710
1475	-	1476	N W	10	20	58	267.17	1475	6,988,881.6680	6,638,513.5370
1476	-	1477	N W	59	11	54	390.57	1476	6,989,144.4900	6,638,465.5400
1477	-	1478	N W	64	33	0	278.74	1477	6,989,344.4900	6,638,130.0600
1478	-	1479	S W	84	27	52	321.37	1478	6,989,464.2710	6,637,878.3680
1479	-	1480	S E	11	25	38	550.06	1479	6,989,433.2700	6,637,558.4980
1480	-	1481	S W	30	22	23	274.87	1480	6,988,894.1150	6,637,667.4770
1481	-	1482	S W	27	42	26	281.41	1481	6,988,656.9690	6,637,528.4940
1482	-	1483	S W	81	30	37	243.116	1482	6,988,407.8230	6,637,397.6490
1483	-	1484	N W	58	24	23	78.391	1483	6,988,371.9310	6,637,157.1970
1484	-	1485	S W	85	43	42	98.55	1484	6,988,412.9990	6,637,090.4250
1485	-	1486	N W	62	10	53	127.93	1485	6,988,405.6580	6,636,992.1450
1486	-	1487	N W	43	24	55	176.772	1486	6,988,628.5940	6,636,738.7050
1487	-	1488	N W	28	21	36	39.576	1487	6,988,465.3620	6,636,878.9960
1488	-	1489	S W	72	38	31	75.28	1488	6,988,593.7680	6,636,757.5040
1489	-	1490	S W	20	15	47	134.82	1489	6,988,606.1340	6,636,666.8510
1490	-	1491	N W	52	23	7	55.59	1490	6,988,479.6590	6,636,620.1590
1491	-	1492	S W	72	47	19	162.52	1491	6,988,513.5900	6,636,576.1220
1492	-	1493	S W	15	40	33	282.94	1492	6,988,465.5010	6,636,420.8810
1493	-	1494	S W	80	35	55	185.75	1493	6,988,193.0820	6,636,344.4310
1494	-	1495	N W	36	54	19	46.35	1494	6,988,162.7400	6,636,161.1760
1495	-	1496	N E	3	12	36	184.73	1495	6,988,199.8040	6,636,133.3450
1496	-	1497	N W	57	8	24	28.83	1496	6,988,384.2430	6,636,143.6890
1497	-	1498	N W	18	31	6	284.74	1497	6,988,399.8870	6,636,119.4700
1498	-	1499	N W	39	10	36	251.6	1498	6,988,669.8830	6,636,029.0350
1499	-	1500	N E	6	25	13	50.73	1499	6,988,864.9240	6,635,870.0960
1500	-	1501	N W	68	35	13	237.73	1500	6,988,915.3310	6,635,875.7680
1501	-	1502	N W	45	13	24	250.04	1501	6,989,002.1230	6,635,654.4480
1502	-	1503	N W	66	40	14	268.01	1502	6,989,178.2390	6,635,476.9540
1503	-	1504	N W	89	59	3	350.06	1503	6,989,284.3760	6,635,230.8540
1504	-	1505	N W	58	24	29	256.45	1504	6,989,284.4730	6,634,880.7920
1505	-	1506	N W	51	3	54	207.66	1505	6,989,418.8190	6,634,662.3460
1506	-	1507	N W	37	17	59	43.79	1506	6,989,549.3190	6,634,500.8170
1507	-	1508	N W	28	31	2	324.6	1507	6,989,584.1530	6,634,474.2810
1508	-	1509	N W	28	8	37	175.77	1508	6,989,869.3740	6,634,319.3080
1509	-	1510	N W	45	23	57	268.8	1509	6,990,024.3650	6,634,236.3990
1510	-	1511	N W	8	23	34	259.9	1510	6,990,213.1060	6,634,045.0100
1511	-	1512	N E	18	30	2	339.59	1511	6,990,470.2260	6,634,007.0750
1512	-	1513	N E	32	38	42	455.45	1512	6,990,792.2650	6,634,114.8320
1513	-	1514	S E	54	16	41	99.22	1513	6,991,175.7640	6,634,360.5150
1514	-	1515	S E	82	27	37	314.51	1514	6,991,117.8350	6,634,441.0670
								1515	6,991,076.5670	6,634,752.8570

# PODER LEGISLATIVO

## LEY N° 1681

LADO	RUMBO	°	'	"	DISTANCIA	VERTICE	X	Y
					Mts.	1515	6,991,076.5670	6,634,752.8570
1515 - 1516	N W	38	8	43	258.105	1516	6,991,279.5530	6,634,593.4370
1516 - 1517	N W	52	21	28	284.38	1517	6,991,453.2340	6,634,368.2510
1517 - 1518	N W	27	59	13	269.93	1518	6,991,691.5960	6,634,241.5820
1518 - 1519	N W	22	27	56	267.46	1519	6,991,938.7550	6,634,139.3790
1519 - 1520	N W	65	49	14	270.64	1520	6,992,049.6100	6,633,892.4790
1520 - 1521	N W	15	49	0	281.77	1521	6,992,320.7120	6,633,815.6800
1521 - 1522	N W	81	12	5	275.17	1522	6,992,362.8020	6,633,543.7490
1522 - 1523	N W	60	25	24	34.41	1523	6,992,379.7840	6,633,513.8270
1523 - 1524	N W	28	13	20	258.86	1524	6,992,607.8690	6,633,391.4150
1524 - 1525	N W	88	59	5	358.19	1525	6,992,614.2160	6,633,033.2790
1525 - 1526	N W	67	51	26	274.99	1526	6,992,717.8640	6,632,778.5690
1526 - 1527	N W	60	9	34	261.32	1527	6,992,847.8910	6,632,551.9000
1527 - 1528	N W	13	39	25	287.53	1528	6,993,127.2940	6,632,484.0110
1528 - 1529	N W	3	43	12	509.19	1529	6,993,635.4080	6,632,450.9740
1529 - 1530	N E	57	26	33	305.22	1530	6,993,799.6610	6,632,708.2290
1530 - 1531	N W	5	54	19	284.18	1531	6,994,082.3310	6,632,678.9920
1531 - 1532	N E	20	10	4	250.27	1532	6,994,317.2530	6,632,765.2760
1532 - 1533	N E	56	13	34	337.15	1533	6,994,523.7750	6,633,031.7740
1533 - 1534	N E	2	40	50	316.43	1534	6,994,839.8590	6,633,046.5730
1534 - 1535	N E	44	16	13	250.53	1535	6,995,019.2500	6,633,221.4520
1535 - 1536	N W	9	36	18	389.12	1536	6,995,402.9100	6,633,156.5260
1536 - 1537	N E	89	36	21	382.08	1537	6,995,405.5390	6,633,538.6000
1537 - 1538	N E	25	27	11	258.75	1538	6,995,639.1790	6,633,649.8050
1538 - 1539	N E	42	17	35	250.06	1539	6,995,824.1520	6,633,818.0760
1539 - 1540	N E	55	40	47	259.02	1540	6,995,970.1900	6,634,031.9980
1540 - 1541	N E	66	28	41	278.12	1541	6,996,081.1870	6,634,287.0070
1541 - 1542	N E	53	44	31	256.8	1542	6,996,233.0650	6,634,494.0820
1542 - 1543	N E	51	19	51	254.5	1543	6,996,392.0820	6,634,692.7860
1543 - 1544	N E	43	53	40	250.38	1544	6,996,572.5110	6,634,866.3830
1544 - 1545	N E	42	45	3	250.13	1545	6,996,756.1860	6,635,036.1750
1545 - 1546	N E	38	10	6	250.13	1546	6,996,952.8390	6,635,190.7500
1546 - 1547	N E	43	19	22	500.49	1547	6,997,316.9440	6,635,534.1380
1547 - 1548	S E	79	8	18	506.03	1548	6,997,221.5880	6,636,031.1020
1548 - 1549	N W	8	44	40	313.83	1549	6,997,531.7750	6,635,983.3900
1549 - 1550	N W	20	40	26	92.96	1550	6,997,618.7530	6,635,950.5690
1550 - 1551	S E	82	49	16	50.53	1551	6,997,612.4380	6,636,000.7060
1551 - 1552	S E	79	44	32	441.71	1552	6,997,533.7790	6,636,435.3600
1552 - 1553	N E	6	29	4	543.67	1553	6,998,073.9720	6,636,496.7580
1553 - 1554	N W	73	22	19	389.34	1554	6,998,185.3840	6,636,123.7030
1554 - 1555	S W	89	2	55	256.52	1555	6,998,181.1250	6,635,867.2190
1555 - 1556	N W	74	13	11	250.39	1556	6,998,249.2180	6,635,626.2660
1556 - 1557	N W	87	25	30	253.38	1557	6,998,260.6020	6,635,373.1410
1557 - 1558	N W	61	35	54	260.32	1558	6,998,384.4240	6,635,144.1530
1558 - 1559	N W	75	58	5	153.63	1559	6,998,421.6730	6,634,995.1090
1559 - 1560	N W	82	7	9	96.6	1560	6,998,434.9180	6,634,899.4230
1560 - 1561	N W	77	25	2	249.9	1561	6,998,489.3550	6,634,655.5390
1561 - 1562	N W	59	4	51	263.96	1562	6,998,624.9870	6,634,429.0860
1562 - 1563	S W	48	36	5	397	1563	6,998,362.4570	6,634,131.2890
1563 - 1564	S W	50	55	50	285.05	1564	6,998,182.8010	6,633,909.9820
1564 - 1565	S W	36	21	12	134	1565	6,998,074.8790	6,633,830.5510
1565 - 1566	S W	38	32	4	202.37	1566	6,997,916.5770	6,633,704.4770
1566 - 1567	N W	15	22	26	220.75	1567	6,998,129.4230	6,633,645.9540
1567 - 1568	S W	22	30	36	243.08	1568	6,997,904.8590	6,633,552.8900

# PODER LEGISLATIVO

## LEY N° 1681

LADO	RUMBO	°	'	"	DISTANCIA	VERTICE	X	Y
					Mts.	1568	6,997,904.8590	6,633,552.8900
1568 - 1569	S W	32	26	35	142.73	1569	6,997,784.4100	6,633,476.3240
1569 - 1570	N W	10	36	40	334.06	1570	6,998,161.9000	6,633,405.6020
1570 - 1571	S W	84	27	31	250.85	1571	6,998,137.6770	6,633,155.9260
1571 - 1572	S W	88	4	52	253.15	1572	6,998,132.1450	6,632,902.8380
1572 - 1573	S W	62	7	4	262.15	1573	6,998,009.5470	6,632,671.1180
1573 - 1574	S W	66	9	32	257.07	1574	6,997,905.6400	6,632,435.9850
1574 - 1575	S W	76	54	29	250.26	1575	6,997,848.9540	6,632,192.2350
1575 - 1576	S W	82	24	17	250.26	1576	6,997,815.8770	6,631,944.1740
1576 - 1577	N W	10	20	38	117	1577	6,997,930.9760	6,631,923.1660
1577 - 1578	N E	41	32	23	317.65	1578	6,998,168.6720	6,632,133.8790
1578 - 1579	N W	10	20	38	146	1579	6,998,312.2990	6,632,107.6340
1579 - 1580	N W	52	43	4	370.89	1580	6,999,536.9640	6,631,812.5600
1580 - 1581	S W	24	10	22	386.46	1581	6,999,184.3880	6,631,654.3070
1581 - 1582	S W	52	49	55	428.61	1582	6,997,925.4420	6,631,312.7620
1582 - 1583	N W	28	40	2	256.7	1583	6,998,150.6740	6,631,189.6180
1583 - 1584	N E	34	21	22	349.24	1584	6,998,438.9890	6,631,336.7080
1584 - 1585	N E	34	14	43	37.78	1585	6,998,467.7410	6,631,406.2810
1585 - 1586	N E	25	33	24	148.42	1586	6,998,601.6400	6,631,470.3100
1586 - 1587	N W	13	47	11	186.86	1587	6,998,783.1200	6,631,425.7800
1587 - 1588	N W	13	15	30	198.96	1588	6,998,976.7780	6,631,380.1500
1588 - 1589	N W	45	13	48	288.53	1589	6,999,179.9760	6,631,175.3150
1589 - 1590	N E	2	1	34	261.04	1590	6,999,440.8570	6,631,184.5440
1590 - 1591	N E	12	24	5	281.25	1591	6,999,715.5430	6,631,244.3450
1591 - 1592	N E	33	36	36	169.73	1592	6,999,856.8570	6,631,338.8960
1592 - 1593	N W	10	31	52	27.98	1593	6,999,984.1160	6,631,333.8360
1593 - 1594	N E	16	9	52	224.80	1594	7,000,100.0050	6,631,396.3580
1594 - 1595	N W	4	22	22	164.28	1595	7,000,263.8400	6,631,383.8330
1595 - 1596	N W	70	57	24	399.17	1596	7,000,394.9510	6,631,066.5150
1596 - 1597	N E	39	8	52	295.60	1597	7,000,621.3380	6,631,193.1230
1597 - 1598	N E	34	27	2	284.40	1598	7,000,857.9200	6,631,351.0660
1598 - 1599	N W	33	22	51	60.25	1599	7,000,908.2430	6,631,320.9140
1599 - 1600	N W	47	59	33	229.22	1600	7,001,061.6420	6,631,150.5940
1600 - 1601	N W	78	39	38	135.89	1601	7,001,008.3620	6,631,017.3500
1601 - 1602	S W	86	6	31	108.76	1602	7,001,060.9790	6,630,908.8420
1602 - 1603	N W	83	38	23	249.88	1603	7,001,108.6610	6,630,660.4990
1603 - 1604	N W	59	16	20	87.06	1604	7,001,153.0740	6,630,585.6330
1604 - 1605	N W	68	52	45	168.83	1605	7,001,213.5200	6,630,428.1180
1605 - 1606	N W	42	2	50	307.92	1606	7,001,442.4620	6,630,271.7560
1606 - 1607	S W	66	0	27	259.12	1607	7,001,424.4210	6,629,953.2360
1607 - 1608	S W	36	32	30	215.88	1608	7,001,250.6790	6,629,834.7300
1608 - 1609	N W	70	23	34	225.28	1609	7,001,326.5750	6,629,622.5170
1609 - 1610	S W	86	35	26	251.77	1610	7,001,311.6020	6,629,371.1930
1610 - 1611	S W	61	33	30	99.43	1611	7,001,264.2470	6,629,282.7640
1611 - 1612	S W	77	10	31	155.12	1612	7,001,229.8140	6,629,132.5100
1612 - 1613	N W	75	7	43	24.78	1613	7,001,236.1730	6,629,106.5630
1613 - 1614	N W	49	18	53	363.37	1614	7,001,473.0570	6,628,833.0170
1614 - 1615	N W	31	40	4	695.85	1615	7,002,085.3030	6,628,457.6970
1615 - 1616	N W	65	31	39	162.10	1616	7,002,144.8920	6,628,292.8550
1616 - 1617	S E	89	5	8	251.47	1617	7,002,140.8790	6,628,544.2950
1617 - 1618	N E	53	50	57	395.86	1618	7,002,250.5200	6,628,694.3700
1618 - 1619	S E	71	47	0	142.03	1619	7,002,206.1200	6,628,829.2800
1619 - 1620	N E	54	54	9	100.64	1620	7,002,268.5350	6,628,918.1670
1620 - 1621	N E	57	51	54	166.17	1621	7,002,357.2300	6,629,059.3580

# PODER LEGISLATIVO

## LEY N° 1681

LADO		RUMBO		°	'	"	DISTANCIA	VERTICE	X	Y
							Mts.	1621	7,002,357.3310	6,629,059.3580
1621	-	1622	N E	7	0	56	122.99	1622	7,002,479.4000	6,629,074.3800
1622	-	1623	N W	58	11	2	149.43	1623	7,002,558.1800	6,628,947.4000
1623	-	1624	N W	6	14	37	722.82	1624	7,003,276.7100	6,628,868.7900
1624	-	1625	N E	45	29	20	275.94	1625	7,003,470.1600	6,629,065.5700
1625	-	1626	S E	48	48	48	70.92	1626	7,003,423.4600	6,629,118.9400
1626	-	1627	S W	39	28	26	220.36	1627	7,003,253.3600	6,628,978.8500
1627	-	1628	S E	7	2	14	494.39	1628	7,002,762.6900	6,629,039.4200
1628	-	1629	S E	13	8	6	232.52	1629	7,002,536.2500	6,629,092.2600
1629	-	1630	N E	73	39	39	118.48	1630	7,002,569.5800	6,629,205.9520
1630	-	1631	S E	69	0	8	468.90	1631	7,002,401.5600	6,629,643.7100
1631	-	1632	N E	29	35	48	287.94	1632	7,002,651.9300	6,629,785.9200
1632	-	1633	N E	21	31	39	37.06	1633	7,002,686.4070	6,629,799.5200
1633	-	1634	N E	14	48	33	244.50	1634	7,002,922.7860	6,629,862.0150
1634	-	1635	N E	33	37	12	22.20	1635	7,002,941.2730	6,629,874.3070
1635	-	1636	S E	81	47	42	173.65	1636	7,002,916.4900	6,630,046.1800
1636	-	1637	S E	46	39	56	359.29	1637	7,002,669.9280	6,630,307.5110
1637	-	1638	S E	48	1	36	249.96	1638	7,002,502.7570	6,630,493.3470
1638	-	1639	S E	44	0	47	204.59	1639	7,002,355.6200	6,630,635.5000
1639	-	1640	S W	36	6	47	397.74	1640	7,002,034.3040	6,630,401.0790
1640	-	1641	S E	46	35	28	131.76	1641	7,001,943.7600	6,630,496.7970
1641	-	1642	S E	71	25	37	129.13	1642	7,001,902.6290	6,630,619.2060
1642	-	1643	S E	12	18	12	304.86	1643	7,001,604.7700	6,630,684.1680
1643	-	1644	S E	33	55	17	19.09	1644	7,001,588.9310	6,630,694.8200
1644	-	1645	S E	5	50	14	206.92	1645	7,001,383.0870	6,630,715.8640
1645	-	1646	S E	8	49	25	26.01	1646	7,001,357.3830	6,630,719.8540
1646	-	1647	S E	59	48	18	163.03	1647	7,001,275.3880	6,630,860.7640
1647	-	1648	N E	70	0	56	318.07	1648	7,001,384.0930	6,631,159.6820
1648	-	1649	S E	65	5	45	262.14	1649	7,001,273.7100	6,631,397.4460
1649	-	1650	S E	59	8	50	186.24	1650	7,001,178.2000	6,631,557.3300
1650	-	1651	S E	2	13	16	449.10	1651	7,000,729.4410	6,631,574.7360
1651	-	1652	S E	60	13	27	10.09	1652	7,000,724.4290	6,631,583.4960
1652	-	1653	S E	38	34	19	193.29	1653	7,000,573.3060	6,631,704.0150
1653	-	1654	N E	71	10	6	524.33	1654	7,000,742.5550	6,632,200.2800
1654	-	1655	N E	52	58	40	401.86	1655	7,000,984.5260	6,632,521.1260
1655	-	1656	S W	8	47	14	333.13	1656	7,000,655.3020	6,632,470.2340
1656	-	1657	S W	15	19	35	78.33	1657	7,000,579.7540	6,632,449.5290
1657	-	1658	S W	1	50	9	349.49	1658	7,000,230.4400	6,632,438.3330
1658	-	1659	S E	0	46	49	84.45	1659	7,000,145.9940	6,632,439.4830
1659	-	1660	S E	50	24	40	166.66	1660	7,000,039.7841	6,632,567.9200
1660	-	1661	S W	24	4	12	54.95	1661	6,999,989.6780	6,632,545.3630
1661	-	1662	S E	34	34	48	252.17	1662	6,999,782.0540	6,632,688.4860
1662	-	1663	S W	39	55	40	8.23	1663	6,999,775.7430	6,632,683.2040
1663	-	1664	S E	44	26	1	248.62	1664	6,999,598.2190	6,632,857.2600
1664	-	1665	S E	56	45	45	307.50	1665	6,999,429.6650	6,633,114.4590
1665	-	1666	S E	44	0	43	316.51	1666	6,999,657.2990	6,633,334.3740
1666	-	1667	N E	44	33	8	382.70	1667	6,999,930.0180	6,633,602.8640
1667	-	1668	N E	65	44	48	80.42	1668	6,999,963.0540	6,633,676.1900
1668	-	1669	S E	57	29	10	203.79	1669	6,999,853.5170	6,633,848.0370
1669	-	1670	S E	52	47	32	172.70	1670	6,999,749.0860	6,633,985.5810
1670	-	1671	S E	63	28	17	126.98	1671	6,999,692.3700	6,634,099.1940
1671	-	1672	S W	3	0	23	25.87	1672	6,999,666.5330	6,634,097.8370
1672	-	1673	S E	53	0	53	91.91	1673	6,999,611.2390	6,634,171.2540
1673	-	1674	N E	52	16	17	15.95	1674	6,999,620.9990	6,634,183.8690

# PODER LEGISLATIVO

## LEY N° 1681

LADO		RUMBO	°	'	"	DISTANCIA	VERTICE	X	Y
						Mts.	1674	6,999,620.9990	6,634,183.8690
1674	- 1675	N E	21	4	47	293.88	1675	6,999,895.2140	6,634,289.5680
1675	- 1676	N E	14	58	13	428.94	1676	7,000,309.5950	6,634,400.3700
1676	- 1677	S E	42	19	48	330.58	1677	7,000,065.2010	6,634,622.9860
1677	- 1678	S E	41	57	31	66.65	1678	7,000,015.6390	6,634,667.5470
1678	- 1679	S W	57	58	34	186.49	1679	6,999,916.7470	6,634,509.4340
1679	- 1680	S W	11	21	23	66.87	1680	6,999,851.1890	6,634,496.2670
1680	- 1681	S E	2	31	6	205.12	1681	6,999,646.2650	6,634,505.2800
1681	- 1682	S E	28	37	9	174.48	1682	6,999,493.0990	6,634,588.8550
1682	- 1683	S E	54	26	11	260.83	1683	6,999,341.4010	6,634,801.0290
1683	- 1684	S E	87	39	23	88.87	1684	6,999,337.7670	6,634,889.8240
1684	- 1685	S E	72	29	19	143.74	1685	6,999,294.5170	6,635,026.9000
1685	- 1686	S E	45	32	5	24.40	1686	6,999,277.4260	6,635,044.3130
1686	- 1687	S E	49	35	56	268.74	1687	6,999,103.2460	6,635,248.9660
1687	- 1688	N E	62	49	3	362.70	1688	6,999,268.9380	6,635,571.6120
1688	- 1689	N E	76	33	20	144.34	1689	6,999,302.4980	6,635,711.9980
1689	- 1690	S E	76	10	56	129.33	1690	6,999,271.6100	6,635,837.5840
1690	- 1691	N E	66	58	38	337.90	1691	6,999,403.7600	6,636,148.5680
1691	- 1692	S E	77	54	43	252.27	1692	6,999,350.9300	6,636,395.2470
1692	- 1693	S E	55	9	20	260.02	1693	6,999,202.3690	6,636,608.6440
1693	- 1694	S E	27	37	2	367.86	1694	6,998,876.4200	6,636,779.1700
1694	- 1695	S E	5	57	20	83.58	1695	6,998,793.2920	6,636,787.8420
1695	- 1696	S E	28	22	40	171.45	1696	6,998,642.4450	6,636,869.3290
1696	- 1697	S E	14	12	53	243.31	1697	6,998,406.5880	6,636,929.0740
1697	- 1698	S E	54	33	22	175.66	1698	6,998,304.7200	6,637,072.1840
1698	- 1699	S W	17	20	48	180.62	1699	6,998,132.3190	6,637,018.3330
1699	- 1700	S E	9	36	59	136.34	1700	6,997,997.8920	6,637,041.1090
1700	- 1701	S E	4	29	39	200.23	1701	6,997,798.2740	6,637,056.7990
1701	- 1702	S W	26	5	20	64.99	1702	6,997,739.9060	6,637,028.2190
1702	- 1703	S E	31	29	39	240.18	1703	6,997,535.1080	6,637,153.6910
1703	- 1704	N E	88	54	32	347.75	1704	6,997,541.7300	6,637,501.3800
1704	- 1705	S E	70	50	55	106.02	1705	6,997,506.9480	6,637,601.5340
1705	- 1706	S E	75	29	5	168.37	1706	6,997,464.7490	6,637,764.5250
1706	- 1707	S E	54	28	42	33.09	1707	6,997,445.5260	6,637,791.4530
1707	- 1708	S E	62	38	34	147.41	1708	6,997,377.7840	6,637,922.3790
1708	- 1709	N E	38	11	35	114.90	1709	6,997,468.0870	6,637,993.4230
1709	- 1710	S E	48	15	25	63.76	1710	6,997,425.6360	6,638,040.9970
1710	- 1711	S E	11	23	30	21.33	1711	6,997,404.7210	6,638,045.2110
1711	- 1712	S E	17	59	49	57.10	1712	6,997,350.4180	6,638,062.8520
1712	- 1713	S E	88	42	30	136.72	1713	6,997,347.3360	6,638,199.5340
1713	- 1714	S E	53	49	20	74.16	1714	6,997,303.5580	6,638,259.3980
1714	- 1715	S E	85	57	11	57.74	1715	6,997,299.4830	6,638,316.9950
1715	- 1716	S E	80	16	24	192.68	1716	6,997,266.9310	6,638,506.9010
1716	- 1717	N E	71	9	31	287.20	1717	6,997,359.6810	6,638,778.7100
1717	- 1718	S E	36	45	24	339.54	1718	6,997,087.6440	6,638,981.8980
1718	- 1719	S E	39	29	20	325.56	1719	6,996,836.3900	6,639,188.9330
1719	- 1720	S E	72	1	43	253.16	1720	6,996,758.2790	6,639,429.7450
1720	- 1721	N E	51	8	46	107.21	1721	6,996,825.5370	6,639,513.2360
1721	- 1722	S E	72	4	22	179.58	1722	6,996,770.2600	6,639,684.0980
1722	- 1723	N E	60	39	34	327.23	1723	6,996,930.6010	6,639,969.3500
1723	- 1724	N E	10	52	49	65.00	1724	6,996,994.4320	6,639,981.6190
1724	- 1725	N E	19	10	21	128.17	1725	6,997,115.4970	6,640,023.7130
1725	- 1726	S E	48	31	3	268.81	1726	6,996,937.4520	6,640,225.1000
1726	- 1727	N E	8	10	16	305.41	1727	6,997,239.7650	6,640,268.5080

PODER LEGISLATIVO

LEY N° 1681

LADO	RUMBO	°	'	"	DISTANCIA	VERTICE	X	Y
					Mts.	1727	6,997,239.7650	6,640,268.5080
1727 - 1728	N E	15	7	35	280.46	1728	6,997,510.5110	6,640,341.6950
1728 - 1729	N E	30	41	24	188.09	1729	6,997,672.2590	6,640,437.6960
1729 - 1730	S E	5	36	26	273.90	1730	6,997,399.6670	6,640,464.4590
1730 - 1731	S W	21	5	31	267.76	1731	6,997,149.8440	6,640,368.1000
1731 - 1732	S E	3	22	12	63.15	1732	6,997,086.8060	6,640,371.8120
1732 - 1733	S W	21	57	8	187.45	1733	6,996,912.9503	6,640,301.7380
1733 - 1734	S W	30	9	25	26.91	1734	6,996,889.6800	6,640,288.2180
1734 - 1735	S E	2	57	44	294.11	1735	6,996,595.9600	6,640,303.4170
1735 - 1736	S E	55	43	45	118.21	1736	6,996,529.3970	6,640,401.1010
1736 - 1737	S E	68	4	31	87.92	1737	6,996,496.5690	6,640,482.6620
1737 - 1738	S E	63	21	45	169.95	1738	6,996,420.3710	6,640,634.5780
1738 - 1739	N E	82	3	51	117.72	1739	6,996,436.6230	6,640,751.1660
1739 - 1740	S E	63	26	25	143.79	1740	6,996,372.3310	6,640,879.7800
1740 - 1741	S E	65	4	16	39.94	1741	6,996,355.4960	6,640,916.0000
1741 - 1742	S E	53	11	23	98.60	1742	6,996,296.4170	6,640,994.9430
1742 - 1743	N E	82	7	42	129.30	1743	6,996,314.1260	6,641,123.0280
1743 - 1744	S E	57	47	59	289.29	1744	6,996,159.9680	6,641,367.8250
1744 - 1745	N E	73	8	28	271.43	1745	6,996,238.6860	6,641,627.5860
1745 - 1746	N E	47	57	19	409.44	1746	6,996,512.8900	6,641,931.6430
1746 - 1747	N E	56	53	45	122.20	1747	6,996,579.6290	6,642,034.0040
1747 - 1748	N E	26	15	21	253.51	1748	6,996,806.9800	6,642,146.1500
1748 - 1749	N W	16	31	51	296.74	1749	6,997,091.4560	6,642,061.7180
1749 - 1750	N W	27	16	21	215.54	1750	6,997,283.0400	6,641,962.9510
1750 - 1751	N W	39	56	20	32.62	1751	6,997,308.0470	6,641,942.0130
1751 - 1752	S E	83	42	23	28.36	1752	6,997,304.9380	6,641,970.2030
1752 - 1753	N E	16	49	3	70.57	1753	6,997,372.4880	6,641,990.6200
1753 - 1754	N E	4	41	20	136.45	1754	6,997,508.4790	6,642,001.7740
1754 - 1755	S W	75	29	4	153.20	1755	6,997,470.0810	6,641,853.4670
1755 - 1756	N W	84	28	12	61.70	1756	6,997,476.0270	6,641,792.0530
1756 - 1757	N W	46	9	32	37.90	1757	6,997,502.2790	6,641,764.7170
1757 - 1758	N E	19	23	9	92.77	1758	6,997,589.7890	6,641,795.5100
1758 - 1759	N E	49	30	5	185.75	1759	6,997,710.4230	6,641,936.7610
1759 - 1760	N W	11	57	19	257.51	1760	6,997,962.3510	6,641,883.4170
1760 - 1761	N E	24	7	10	10.27	1761	6,997,971.7250	6,641,887.6140
1761 - 1762	N W	36	43	26	132.06	1762	6,998,077.5750	6,641,808.6470
1762 - 1763	N W	23	30	6	113.91	1763	6,998,182.0400	6,641,763.2210
1763 - 1764	N W	6	25	5	199.44	1764	6,998,380.2350	6,641,740.9270
1764 - 1765	N W	51	0	40	67.85	1765	6,998,422.9230	6,641,688.1910
1765 - 1766	N W	48	40	47	270.16	1766	6,998,601.3010	6,641,485.2930
1766 - 1767	N E	23	6	40	381.33	1767	6,998,952.0300	6,641,634.9720
1767 - 1768	N W	41	56	4	257.30	1768	6,999,143.4360	6,641,463.0250
1768 - 1769	N W	15	32	4	336.08	1769	6,999,467.2410	6,641,373.0170
1769 - 1770	N W	43	46	49	45.41	1770	6,999,434.4570	6,641,341.6000
1770 - 1771	N W	3	19	57	119.49	1771	6,999,553.7450	6,641,334.6540
1771 - 1772	N W	32	18	51	95.38	1772	6,999,634.3540	6,641,283.6670
1772 - 1773	N W	15	15	57	157.32	1773	6,999,786.1220	6,641,242.2450
1773 - 1774	N W	22	2	55	204.04	1774	6,999,975.2360	6,641,165.6510
1774 - 1775	N W	84	6	38	106.53	1775	6,999,986.1670	6,641,059.6810
1775 - 1776	S W	86	1	56	22.18	1776	6,999,970.7940	6,640,838.0340
1776 - 1777	S W	36	34	27	115.92	1777	6,999,877.6990	6,640,768.9610
1777 - 1778	N E	20	53	15	109.90	1778	6,999,980.3780	6,640,808.1440
1778 - 1779	N E	30	40	19	361.70	1779	7,000,291.4810	6,640,992.6570
1779 - 1780	N E	3	19	41	193.16	1780	7,000,484.3140	6,641,003.8700

# PODER LEGISLATIVO

## LEY N° 1681

LADO	RUMBO	°	'	"	DISTANCIA	VERTICE	X	Y
					Mts.	1780		
1780 - 1781	N W	84	50	46	218.90	1781	7,000,484.3140	6,641,003.8700
1781 - 1782	N E	33	32	31	194.66	1782	7,000,503.9780	6,640,785.8520
1782 - 1783	N W	8	22	22	20.93	1783	7,000,666.2220	6,640,893.4100
1783 - 1784	N W	5	51	16	246.16	1784	7,000,686.9310	6,640,890.3620
1784 - 1785	N E	34	44	12	248.42	1785	7,000,931.8050	6,640,865.2530
1785 - 1786	N E	2	6	21	261.24	1786	7,001,135.9520	6,641,006.8050
1786 - 1787	N E	22	56	5	250.42	1787	7,001,397.0160	6,641,016.4040
1787 - 1788	N E	7	0	5	255.51	1788	7,001,627.6360	6,641,113.9860
1788 - 1789	N E	5	35	50	82.46	1789	7,001,881.2440	6,641,145.1320
1789 - 1790	N E	28	48	58	172.14	1790	7,001,963.3130	6,641,153.1750
1790 - 1791	N E	44	17	5	331.91	1791	7,002,114.1380	6,641,236.1470
1791 - 1792	N E	4	52	25	190.84	1792	7,002,351.7460	6,641,467.8950
1792 - 1793	N W	15	18	26	5.77	1793	7,002,541.8980	6,641,484.1090
1793 - 1794	N W	12	29	1	57.68	1794	7,002,547.4660	6,641,482.5850
1794 - 1795	N W	31	48	36	324.69	1795	7,002,603.7820	6,641,470.1170
1795 - 1796	N W	21	24	21	286.52	1796	7,002,879.7050	6,641,298.9710
1796 - 1797	N W	16	53	55	158.50	1797	7,003,146.4570	6,641,194.4010
1797 - 1798	N W	22	10	17	122.45	1798	7,003,298.1170	6,641,148.3270
1798 - 1799	N E	2	44	47	250.97	1799	7,003,411.5150	6,641,102.1160
1799 - 1800	N E	36	46	29	171.98	1800	7,003,662.2010	6,641,114.1420
1800 - 1801	N W	67	33	13	394.54	1801	7,003,799.9590	6,641,217.1030
1801 - 1802	N E	25	46	27	190.08	1802	7,003,950.6010	6,640,852.4570
1802 - 1803	N W	63	50	39	93.41	1803	7,004,121.7690	6,640,935.1080
1803 - 1804	N W	50	47	10	45.37	1804	7,004,162.9430	6,640,851.2680
1804 - 1805	N W	58	19	2	40.02	1805	7,004,191.6240	6,640,816.1190
1805 - 1806	N E	44	59	8	88.94	1806	7,004,212.6420	6,640,782.0650
1806 - 1807	N W	51	41	25	123.92	1807	7,004,275.5470	6,640,844.9380
1807 - 1808	N W	55	59	45	320.65	1808	7,004,352.3650	6,640,747.7030
1808 - 1809	N W	3	56	31	27.06	1809	7,004,531.6900	6,640,481.8850
1809 - 1810	N W	57	28	5	6.67	1810	7,004,558.6830	66,040,480.0250
1810 - 1811	N W	59	8	50	55.61	1811	7,004,562.2690	6,640,474.4030
1811 - 1812	S W	57	14	12	56.31	1812	7,004,590.7850	6,640,426.6670
1812 - 1813	N W	88	10	20	8.90	1813	7,004,560.3110	66,040,379.3140
1813 - 1814	S W	71	50	42	252.61	1814	7,004,560.5950	6,640,370.4150
1814 - 1815	S W	58	24	7	120.26	1815	7,004,481.8860	6,640,130.3840
1815 - 1816	S W	53	14	24	249.90	1816	7,004,418.8770	66,040,027.9560
1816 - 1817	N E	23	54	2	262.72	1817	7,004,269.3200	6,639,827.7470
1817 - 1818	N W	6	8	4	82.42	1818	7,004,509.5080	6,639,934.1870
1818 - 1819	N E	18	59	45	326.73	1819	7,004,591.4520	6,639,925.3800
1819 - 1820	N W	83	50	27	316.87	1820	7,004,900.3920	6,640,031.7320
1820 - 1821	N E	39	33	30	100.18	1821	7,004,934.3890	6,639,716.6940
1821 - 1822	N W	67	20	41	260.16	1822	7,005,011.6240	6,639,780.4940
1822 - 1823	N W	40	20	44	73.33	1823	7,005,111.8330	6,639,540.4090
1823 - 1824	N E	11	57	25	196.74	1824	7,005,167.7210	6,639,492.9360
1824 - 1825	N W	41	52	37	72.92	1825	7,005,360.1900	6,639,533.6950
1825 - 1826	N W	69	25	41	102.18	1826	7,005,414.4810	6,639,485.0220
1826 - 1827	N W	66	52	6	167.29	1827	7,005,450.3840	6,639,389.3620
1827 - 1828	N W	65	47	37	114.58	1828	7,005,516.1020	6,639,235.5240
1828 - 1829	S E	88	52	40	147.11	1829	7,005,563.0810	6,639,131.0220
1829 - 1830	N E	86	24	46	197.04	1830	7,005,560.2000	6,639,278.1050
1830 - 1831	N E	11	52	58	437.07	1831	7,005,572.5280	6,639,474.7580
1831 - 1832	N W	54	13	6	91.64	1832	7,006,000.2270	6,639,564.7530
1832 - 1833	S W	82	36	24	301.61	1833	7,006,053.8110	6,639,490.4070
							<b>7,006,015.0000</b>	<b>6,639,191.3100</b>



# PODER LEGISLATIVO




## LEY N° 1681

LADO	RUMBO	°	'	"	DISTANCIA	VERTICE	X	Y
					Mts.	1833	7,006,015.0000	6,639,191.3100
1833 - 1834	W	42	9	4	27.27	1834	7,006,035.2190	6,639,173.0080
1834 - 1835	W	14	53	15	200.68	1835	7,006,229.1600	6,639,121.4500
1835 - 1836	W	49	11	17	63.89	1836	7,006,270.9120	6,639,073.1000
1836 - 1837	E	10	47	0	125.25	1837	7,006,393.9470	6,639,096.5330
1837 - 1838	W	18	27	45	53.53	1838	7,006,444.7250	6,639,079.5800
1838 - 1839	E	42	34	39	90.59	1839	7,006,378.0200	6,639,140.8700
1839 - 1840		0	0	0	84.14	1840	7,006,293.8800	6,639,140.8700
1840 - 1841	E	77	42	46	286.76	1841	7,006,232.8530	6,639,421.0640
1841 - 1842	E	54	29	37	128.37	1842	7,005,961.6300	6,639,691.0300
1842 - 1843	E	19	26	46	175.87	1843	7,006,036.1870	6,639,586.5300
1843 - 1844	E	32	56	44	191.46	1844	7,005,875.5140	6,639,690.6550
1844 - 1845	E	36	28	10	99.14	1845	7,005,795.7910	6,639,749.5810
1845 - 1846	E	16	29	3	298.31	1846	7,005,509.7450	6,639,834.2250
1846 - 1847	E	46	49	30	250.65	1847	7,005,338.2460	6,640,017.0120
1847 - 1848	W	12	31	8	130.18	1848	7,005,211.1650	6,639,988.7950
1848 - 1849	E	83	31	29	64.48	1849	7,005,218.4370	6,640,052.8650
1849 - 1850	E	21	17	7	124.16	1850	7,005,102.7500	6,640,097.9350
1850 - 1851	E	50	50	21	136.69	1851	7,005,189.0710	6,640,203.9230
1851 - 1852	E	71	26	5	208.96	1852	7,005,255.6020	6,640,402.0120
1852 - 1853	W	6	52	12	105.22	1853	7,005,151.1380	6,640,389.4260
1853 - 1854	E	13	22	56	80.61	1854	7,005,072.7200	6,640,408.0820
1854 - 1855	E	31	10	43	88.67	1855	7,004,996.8550	6,640,453.9890
1855 - 1856	E	37	55	20	57.62	1856	7,004,951.4000	6,640,489.4030
1856 - 1857	E	65	36	38	70.67	1857	7,004,922.2160	6,640,553.7700
1857 - 1858	E	73	54	41	54.20	1858	7,004,907.1970	6,640,605.8430
1858 - 1859	E	50	51	21	209.65	1859	7,004,774.8510	6,640,768.4380
1859 - 1860	E	59	30	40	151.97	1860	7,004,697.7480	6,640,899.3910
1860 - 1861	E	85	58	24	164.97	1861	7,004,709.3320	6,641,063.9500
1861 - 1862	E	3	25	29	140.05	1862	7,004,569.5360	6,641,072.3160
1862 - 1863	E	62	41	10	160.82	1863	7,004,495.7410	6,641,215.2070
1863 - 1864	E	69	25	28	98.36	1864	7,004,461.1740	6,641,307.2900
1864 - 1865	E	84	54	49	236.05	1865	7,004,482.1020	6,641,542.4120
1865 - 1866	E	48	44	19	128.91	1866	7,004,397.0840	6,641,639.3180
1866 - 1867	E	75	12	16	165.21	1867	7,004,354.8930	6,641,799.0540
1867 - 1868	E	34	27	17	128.10	1868	7,004,249.2650	6,641,871.5270
1868 - 1869	E	25	13	8	26.88	1869	7,004,224.9470	6,641,882.9800
1869 - 1870	E	57	20	40	196.18	1870	7,004,119.0930	6,642,048.1460
1870 - 1871	E	37	26	9	82.80	1871	7,004,053.3440	6,642,098.4800
1871 - 1872	E	69	53	44	16.26	1872	7,004,047.7550	6,642,113.7490
1872 - 1873	E	32	37	7	254.71	1873	7,003,833.2180	6,642,251.0500
1873 - 1874	W	11	51	14	51.08	1874	7,003,783.2300	6,642,240.5580
1874 - 1875	W	9	12	32	242.22	1875	7,003,544.1350	6,642,201.7950
1875 - 1876	E	8	39	19	244.88	1876	7,003,302.0440	6,642,238.6470
1876 - 1877	E	35	35	56	22.22	1877	7,003,482.7310	6,642,368.0010
1877 - 1878	E	86	2	40	25.69	1878	7,003,484.3540	6,642,393.6400
1878 - 1879	E	0	15	25	35.91	1879	7,003,520.2640	6,642,393.8010
1879 - 1880	E	59	34	45	256.78	1880	7,003,650.2840	6,642,615.2310
1880 - 1881	E	48	19	38	275.01	1881	7,003,833.1290	6,642,820.6490
1881 - 1882	E	80	15	45	251.57	1882	7,003,875.6780	6,643,068.5910
1882 - 1883	E	87	6	30	257.23	1883	7,003,888.6550	6,643,325.4950
1883 - 1884	E	84	10	10	254.32	1884	7,003,914.5030	6,643,578.4980
1884 - 1885	E	76	19	3	289.84	1885	7,003,845.9430	6,643,860.1150
1885 - 1886	E	39	34	17	502.83	1886	7,003,458.3450	6,644,180.4390

# PODER LEGISLATIVO

## LEY N° 1681

LADO	R	J	M	B	O	°	'	"	DISTANCIA	VERTICE	X	Y
									Mts.	1886	7,003,458.3450	6,644,180.4390
1886 - 1887	S	E	55	18	32				89.26	1887	7,003,407.5450	6,644,253.8280
1887 - 1888	S	E	77	26	45				286.57	1888	7,003,345.2560	6,644,533.5460
1888 - 1889	N	E	72	1	46				215.09	1889	7,003,411.6190	6,644,738.1470
1889 - 1890	S	E	38	10	14				99.02	1890	7,003,333.7690	6,644,799.3440
1890 - 1891	N	E	48	19	50				274.40	1891	7,003,516.2000	6,645,004.3200
1891 - 1892	N	E	50	36	9				136.79	1892	7,003,603.0230	6,645,110.0290
1892 - 1893	S	E	63	30	58				169.94	1893	7,003,527.2400	6,645,262.1340
1893 - 1894	N	E	41	16	56				350.12	1894	7,003,790.3400	6,645,493.1290
1894 - 1895	N	E	18	46	31				288.26	1895	7,004,063.2580	6,645,585.9060
1895 - 1896	N	W	19	4	19				23.86	1896	7,004,085.8100	6,645,578.1090
1896 - 1897	N	W	16	27	13				102.97	1897	7,004,184.5670	6,645,548.9430
1897 - 1898	N	W	7	4	37				56.94	1898	7,004,241.0730	6,645,541.9280
1898 - 1899	N	E	54	6	10				38.00	1899	7,004,263.3540	6,645,572.7110
1899 - 1900	S	E	55	18	39				39.57	1900	7,004,240.8340	6,645,605.2470
1900 - 1901	S	E	50	48	51				100.10	1901	7,004,177.5890	6,645,682.8320
1901 - 1902	S	E	64	45	46				140.99	1902	7,004,117.4730	6,645,810.3700
1902 - 1903	S	E	87	53	0				18.63	1903	7,004,116.7850	6,645,828.9840
1903 - 1904	S	E	84	29	30				46.06	1904	7,004,112.3640	6,645,874.8280
1904 - 1905	S	E	87	54	14				63.79	1905	7,004,110.0310	6,645,938.5720
1905 - 1906	N	E	84	20	40				223.14	1906	7,004,132.0210	6,646,160.6270
1906 - 1907	N	W	13	20	53				183.67	1907	7,004,310.7260	6,646,118.2250
1907 - 1908	N	W	25	17	12				266.82	1908	7,004,551.9770	6,646,004.2550
1908 - 1909	N	E	26	37	50				74.45	1909	7,004,618.5290	6,646,037.6260
1909 - 1910	N	E	60	17	57				73.96	1910	7,004,655.1720	6,646,101.8660
1910 - 1911	N	E	38	48	47				255.65	1911	7,004,854.3690	6,646,262.1000
1911 - 1912	N	E	33	50	7				183.66	1912	7,005,006.9280	6,646,364.3650
1912 - 1913	N	W	57	13	32				100.69	1913	7,005,064.4370	6,646,279.7010
1913 - 1914	N	W	86	56	10				138.98	1914	7,005,068.8650	6,646,140.9220
1914 - 1915	S	W	75	22	4				114.60	1915	7,005,039.9150	6,646,030.0380
1915 - 1916	N	W	40	25	28				236.73	1916	7,005,220.1300	6,645,876.5310
1916 - 1917	N	W	30	56	27				106.44	1917	7,005,311.4190	6,645,821.8070
1917 - 1918	N	W	54	58	9				128.98	1918	7,005,385.4560	6,645,716.1920
1918 - 1919	N	W	48	18	20				126.11	1919	7,005,469.3400	6,645,622.0240
1919 - 1920	S	E	51	2	0				127.06	1920	7,005,389.4340	6,645,720.8170
1920 - 1921	S	E	60	46	42				133.09	1921	7,005,324.4600	6,645,836.9710
1921 - 1922	S	E	30	20	13				107.68	1922	7,005,231.5250	6,645,891.3580
1922 - 1923	S	E	43	32	1				212.91	1923	7,005,077.1720	6,646,038.0050
1923 - 1924	N	E	86	59	29				86.29	1924	7,005,081.7010	6,646,124.1750
1924 - 1925	N	E	83	48	58				190.70	1925	7,005,102.2430	6,646,313.7600
1925 - 1926	S	E	61	9	45				7.59	1926	7,005,098.5820	6,646,320.4090
1926 - 1927	S	E	52	32	8				247.04	1927	7,004,948.3180	6,646,516.4880
1927 - 1928	S	E	45	23	1				123.76	1928	7,004,861.3970	6,646,604.5810
1928 - 1929	S	W	14	26	8				163.32	1929	7,004,703.2290	6,646,563.8660
1929 - 1930	S	W	21	14	8				186.67	1930	7,004,529.2350	6,646,496.2540
1930 - 1931	S	E	51	12	17				424.63	1931	7,004,263.1890	6,646,827.2050
1931 - 1932	S	E	88	40	26				363.42	1932	7,004,254.7780	6,647,190.5320
1932 - 1933	N	E	3	55	32				71.43	1933	7,004,326.0400	6,647,195.4220
1933 - 1934	N	E	7	35	12				165.36	1934	7,004,489.9520	6,647,217.2540
1934 - 1935	N	W	51	33	44				319.56	1935	7,004,688.6100	6,646,966.9480
1935 - 1936	N	W	20	10	50				236.59	1936	7,004,910.6720	6,646,885.3310
1936 - 1937	N	W	14	13	13				189.99	1937	7,005,094.8400	6,646,838.6600
1937 - 1938	N	E	51	40	26				169.13	1938	7,005,199.7220	6,616,971.3390
1938 - 1939	N	E	85	36	30				226.17	1939	7,005,217.0400	6,647,196.8400

PODER LEGISLATIVO

LEY N° 1681

LADO	RUMBO	°	'	"	DISTANCIA	VERTICE	X	Y
					Mts.	1939		
1939 - 1940	N E	88	43	41	189.17	1940	7,005,221.2500	6,647,196.8400
1940 - 1941	N E	69	33	57	229.34	1941	7,005,301.3200	6,647,601.3700
1941 - 1942	N E	77	47	59	159.51	1942	7,005,335.0300	6,647,757.2800
1942 - 1943	N E	85	20	5	207.17	1943	7,005,351.8800	6,647,963.7600
1943 - 1944	S E	8	7	58	59.59	1944	7,005,292.8900	6,647,972.1900
1944 - 1945	N E	87	57	23	118.06	1945	7,005,297.1000	6,648,090.1800
1945 - 1946	S E	81	15	5	55.43	1946	7,005,288.6700	6,648,144.9600
1946 - 1947	S E	58	40	24	113.46	1947	7,005,229.6800	6,648,241.8800
1947 - 1948	S W	6	54	19	166.38	1948	7,005,064.5110	6,648,221.8770
1948 - 1949	N W	48	27	19	151.13	1949	7,005,164.7390	6,648,108.7680
1949 - 1950	N W	82	27	47	7.80	1950	7,005,165.7620	6,648,101.0360
1950 - 1951	S W	87	20	53	148.38	1951	7,005,158.8970	6,647,952.8180
1951 - 1952	N W	54	49	46	106.55	1952	7,005,220.2680	6,647,865.7240
1952 - 1953	S W	60	15	13	45.77	1953	7,005,197.5580	6,647,825.9840
1953 - 1954	S W	45	17	47	128.06	1954	7,005,107.4790	6,647,734.9680
1954 - 1955	S W	77	15	38	178.15	1955	7,005,068.1950	6,647,561.2080
1955 - 1956	S W	66	41	49	224.28	1956	7,004,979.4700	6,647,355.2220
1956 - 1957	S W	2	23	44	40.60	1957	7,004,938.9070	6,647,353.5250
1957 - 1958	S E	16	49	24	255.04	1958	7,004,695.7800	6,647,427.3400
1958 - 1959	S E	19	37	7	487.33	1959	7,004,236.7430	6,647,590.9630
1959 - 1960	S W	44	7	9	98.54	1960	7,004,166.0040	6,647,522.3660
1960 - 1961	S W	53	29	48	220.79	1961	7,004,034.6660	6,647,344.8940
1961 - 1962	S W	22	3	37	73.37	1962	7,003,966.6660	6,647,317.3370
1962 - 1963	S W	86	56	34	347.00	1963	7,003,948.1600	6,646,971.8280
1963 - 1964	S W	83	19	20	76.78	1964	7,003,939.2320	6,646,894.5730
1964 - 1965	N W	77	38	37	317.81	1965	7,004,007.2400	6,646,584.1270
1965 - 1966	S W	6	1	50	124.54	1966	7,003,883.3900	6,646,571.0430
1966 - 1967	N W	64	13	41	28.05	1967	7,003,895.5840	6,646,545.7870
1967 - 1968	S E	30	28	8	26.95	1968	7,003,872.3600	6,646,559.4500
1968 - 1969	S E	5	23	15	39.14	1969	7,003,833.0950	6,646,563.1530
1969 - 1970	N W	83	3	33	208.34	1970	7,003,858.2710	6,646,356.3420
1970 - 1971	S W	74	20	15	156.71	1971	7,003,815.9640	6,646,205.4510
1971 - 1972	S W	83	49	10	61.52	1972	7,003,809.3410	6,646,144.2930
1972 - 1973	S W	53	8	9	14.07	1973	7,003,800.9030	6,646,133.0400
1973 - 1974	S W	48	46	21	210.29	1974	7,003,662.3150	6,645,974.8850
1974 - 1975	S W	14	50	31	252.95	1975	7,003,417.8000	6,645,910.0900
1975 - 1976	S W	53	24	24	64.18	1976	7,003,379.5420	6,645,858.5630
1976 - 1977	S W	21	35	7	234.94	1977	7,003,161.0800	6,645,772.1330
1977 - 1978	S E	30	43	50	316.67	1978	7,002,888.8800	6,645,933.9500
1978 - 1979	S E	69	46	37	136.52	1979	7,002,841.6900	6,646,062.0500
1979 - 1980	S E	80	40	28	228.88	1980	7,002,804.6000	6,646,287.9100
1980 - 1981	E	90	0	0	151.70	1981	7,002,811.3500	6,646,439.6100
1981 - 1982	S E	70	1	3	197.29	1982	7,002,737.1800	6,646,625.0200
1982 - 1983	S E	76	30	32	86.67	1983	7,002,716.9600	6,646,709.3000
1983 - 1984	S E	61	26	13	85.69	1984	7,002,675.9900	6,646,784.5600
1984 - 1985	N E	72	49	40	58.83	1985	7,002,693.3600	6,646,840.7700
1985 - 1986	S E	77	0	18	134.92	1986	7,002,663.0200	6,646,972.2400
1986 - 1987	S E	64	53	5	119.14	1987	7,002,612.4500	6,647,080.1200
1987 - 1988	N E	82	52	25	163.07	1988	7,002,632.6800	6,647,241.9300
1988 - 1989	S E	87	13	5	209.25	1989	7,002,622.5700	6,647,450.9400
1989 - 1990	E	90	0	0	60.67	1990	7,002,622.5700	6,647,511.6100
1990 - 1991	N E	80	24	26	554.73	1991	7,002,715.0130	6,648,058.5784

Handwritten signatures and initials, including a large signature on the left and another on the right, with some illegible text below them.

# PODER LEGISLATIVO

## LEY N° 1681

POLIGONAL DE AFECTACION

TRAMO: PUERTO BELLA VISTA - PUERTO MAYOR OTAÑO

LADO	RUMBO	°	'	"	DISTANCIA	VERTICE	X	Y
					Mts	1991	7,002,715.0130	6,648,058.5784
1991 - 1992	N E	33	8	51	155.27	1992	7,002,845.0130	6,648,143.4784
1992 - 1993	N E	30	26	17	317.80	1993	7,003,119.0130	6,648,304.4784
1993 - 1994	S E	64	42	45	601.65	1994	7,002,862.0130	6,648,848.4784
1994 - 1995	S W	31	35	29	352.19	1995	7,002,562.0130	6,648,663.9784
1995 - 1996	S E	60	35	22	344.15	1996	7,002,393.0130	6,648,963.7784
1996 - 1997	S E	77	37	44	826.18	1997	7,002,216.0130	6,649,770.7784
1997 - 1998	S E	81	2	58	443.50	1998	7,002,147.0130	6,650,208.8784
1998 - 1999	N E	90	0	0	691.70	1999	7,002,147.0130	6,650,900.5784
1999 - 2000	N E	14	5	3	115.47	2000	7,002,259.0130	6,650,928.6784
2000 - 2001	N E	69	15	37	62.13	2001	7,002,281.0130	6,650,986.7784
2001 - 2002	S E	35	37	40	221.45	2002	7,002,101.0130	6,651,115.7784
2002 - 2003	N E	83	37	18	549.10	2003	7,002,162.0130	6,651,661.4784
2003 - 2004	N W	9	27	44	234.19	2004	7,002,393.0130	6,651,622.9784
2004 - 2005	S E	79	36	42	171.92	2005	7,002,362.0130	6,651,792.0784
2005 - 2006	S E	78	57	45	78.35	2006	7,002,347.0130	6,651,868.9784
2006 - 2007	N E	56	7	58	251.22	2007	7,002,487.0130	6,652,077.5784
2007 - 2008	N E	67	52	41	106.22	2008	7,002,527.0130	6,652,175.9784
2008 - 2009	S W	5	43	45	304.52	2009	7,002,224.0130	6,652,145.5784
2009 - 2010	N E	69	29	16	547.94	2010	7,002,416.0130	6,652,658.7784
2010 - 2011	N E	41	18	1	235.60	2011	7,002,593.0130	6,652,814.2784
2011 - 2012	N E	71	36	23	218.67	2012	7,002,662.0130	6,653,021.7784
2012 - 2013	N E	31	2	13	134.21	2013	7,002,777.0130	6,653,090.9784
2013 - 2014	N E	69	47	58	324.35	2014	7,002,889.0130	6,653,395.3784
2014 - 2015	N E	23	58	2	120.38	2015	7,002,999.0130	6,653,444.2784
2015 - 2016	N W	25	9	48	259.64	2016	7,003,234.0130	6,653,333.8784
2016 - 2017	N W	41	10	26	183.34	2017	7,003,372.0130	6,653,213.1784
2017 - 2018	N W	11	20	47	305.98	2018	7,003,672.0130	6,653,152.9784
2018 - 2019	N W	43	55	15	229.07	2019	7,003,837.0130	6,652,994.0784
2019 - 2020	N W	6	20	38	161.99	2020	7,003,998.0130	6,652,976.1784
2020 - 2021	N E	64	0	34	98.12	2021	7,004,041.0130	6,653,064.3784
2021 - 2022	N W	41	53	36	272.71	2022	7,004,244.0130	6,652,882.2784
2022 - 2023	N E	2	41	1	192.21	2023	7,004,436.0130	6,652,891.2784
2023 - 2024	N W	29	17	21	246.51	2024	7,004,651.0130	6,652,770.6784

# PODER LEGISLATIVO

## LEY N° 1681

LADO		RUMBO		°	'	"	DISTANCIA	VERTICE	X	Y	
							Mts	2024	7,004,651.0130	6,652,770.6784	
2024	-	2025	N	W	7	34	9	374.26	2025	7,005,022.0130	6,652,721.3784
2025	-	2026	N	W	57	7	10	239.46	2026	7,005,152.0130	6,652,520.2784
2026	-	2027	N	W	68	47	46	235.01	2027	7,005,237.0130	6,652,301.1784
2027	-	2028	N	E	16	49	23	132.68	2028	7,005,364.0130	6,652,339.5784
2028	-	2029	N	E	80	19	9	392.49	2029	7,005,430.0130	6,652,726.4784
2029	-	2030	N	W	3	56	21	334.79	2030	7,005,764.0130	6,652,703.4784
2030	-	2031	N	W	0	20	40	449.01	2031	7,006,213.0130	6,652,700.7784
2031	-	2032	N	W	51	34	55	333.12	2032	7,006,420.0130	6,652,439.7784
2032	-	2033	N	E	58	32	14	352.53	2033	7,006,604.0130	6,652,740.4784
2033	-	2034	N	E	0	51	43	618.07	2034	7,007,222.0130	6,652,749.7784
2034	-	2035	N	E	22	30	38	322.58	2035	7,007,520.0130	6,652,873.2784
2035	-	2036	N	W	2	19	58	216.18	2036	7,007,736.0130	6,652,864.4784
2036	-	2037	N	E	10	28	17	294.91	2037	7,008,026.0130	6,652,918.0784
2037	-	2038	N	W	0	9	42	177.00	2038	7,008,203.0130	6,652,917.5784
2038	-	2039	N	W	61	29	13	488.10	2039	7,008,436.0130	6,652,488.6784
2039	-	2040	N	E	3	34	34	112.22	2040	7,008,548.0130	6,652,495.6784
2040	-	2041	S	E	81	7	57	467.08	2041	7,008,476.0130	6,652,957.1784
2041	-	2042	N	E	53	22	32	107.28	2042	7,008,540.0130	6,653,043.2784
2042	-	2043	N	E	11	0	36	187.45	2043	7,008,724.0130	6,653,079.0784
2043	-	2044	N	E	21	18	55	273.72	2044	7,008,979.0130	6,653,178.5784
2044	-	2045	N	E	7	9	1	617.80	2045	7,009,592.0130	6,653,255.4784
2045	-	2046	N	W	39	3	23	372.17	2046	7,009,881.0130	6,653,020.9784
2046	-	2047	N	W	49	11	18	171.37	2047	7,009,993.0130	6,652,891.2784
2047	-	2048	N	W	82	9	6	307.58	2048	7,010,035.0130	6,652,586.5784
2048	-	2049	N	E	36	25	20	420.05	2049	7,010,373.0130	6,652,835.9784
2049	-	2050	N	E	3	36	39	309.61	2050	7,010,682.0130	6,652,855.4784
2050	-	2051	N	E	54	40	15	207.52	2051	7,010,802.0130	6,653,024.7784
2051	-	2052	N	E	7	29	19	125.07	2052	7,010,926.0130	6,653,041.0784
2052	-	2053	N	E	32	9	8	148.82	2053	7,011,052.0130	6,653,120.2784
2053	-	2054	N	E	73	18	43	48.75	2054	7,011,066.0130	6,653,166.9784
2054	-	2055	S	E	41	11	9	31.89	2055	7,011,042.0130	6,653,187.9784
2055	-	2056	S	E	2	51	44	46.06	2056	7,010,996.0130	6,653,190.2784
2056	-	2057	S	W	54	15	19	80.46	2057	7,010,949.0130	6,653,124.9784
2057	-	2058	S	W	18	25	19	140.18	2058	7,010,816.0130	6,653,080.6784
2058	-	2059	S	W	0	0	0	109.00	2059	7,010,707.0130	6,653,080.6784
2059	-	2060	S	W	69	11	53	87.29	2060	7,010,676.0130	6,652,999.0784
2060	-	2061	S	E	31	58	28	826.37	2061	7,009,975.0130	6,653,436.6784
2061	-	2062	N	E	61	24	47	154.65	2062	7,010,049.0130	6,653,572.4784
2062	-	2063	N	E	30	41	41	127.92	2063	7,010,159.0130	6,653,637.7784
2063	-	2064	N	E	16	9	47	184.28	2064	7,010,336.0130	6,653,689.0784
2064	-	2065	N	E	7	49	24	256.39	2065	7,010,590.0130	6,653,723.9784
2065	-	2066	N	W	15	41	49	60.25	2066	7,010,648.0130	6,653,707.6784
2066	-	2067	N	W	0	0	0	21.00	2067	7,010,669.0130	6,653,707.6784
2067	-	2068	N	E	56	42	5	89.25	2068	7,010,718.0130	6,653,782.2784
2068	-	2069	N	E	27	15	57	234.00	2069	7,010,926.0130	6,653,889.4784
2069	-	2070	N	E	10	50	37	433.74	2070	7,011,352.0130	6,653,971.0784
2070	-	2071	N	E	58	3	25	145.54	2071	7,011,429.0130	6,654,094.5784
2071	-	2072	N	W	33	39	50	181.83	2072	7,011,582.0130	6,653,992.6784
2072	-	2073	N	E	23	23	45	58.89	2073	7,011,631.0130	6,654,013.8784
2073	-	2074	S	E	87	1	53	115.86	2074	7,011,625.0130	6,654,129.5784
2074	-	2075	N	E	76	59	29	93.29	2075	7,011,646.0130	6,654,220.4784
2075	-	2076	N	E	44	17	30	120.15	2076	7,011,732.0130	6,654,304.3784

# PODER LEGISLATIVO

## LEY N° 1681

LADO		RUMBO		°	'	"	DISTANCIA	VERTICE	X	Y	
							Mts	2076	7,011,732.0130	6,654,304.3784	
2076	-	2077	N	E	21	24	24	242.75	2077	7,011,958.0130	6,654,392.9784
2077	-	2078	N	E	40	25	5	122.15	2078	7,012,051.0130	6,654,472.1784
2078	-	2079	N	E	25	6	21	252.89	2079	7,012,280.0130	6,654,579.4784
2079	-	2080	N	E	1	37	35	81.03	2080	7,012,361.0130	6,654,581.7784
2080	-	2081	N	E	39	39	2	94.81	2081	7,012,434.0130	6,654,642.2784
2081	-	2082	N	E	30	51	33	140.95	2082	7,012,555.0130	6,654,714.5784
2082	-	2083	N	E	20	28	20	80.06	2083	7,012,630.0130	6,654,742.5784
2083	-	2084	N	E	48	49	38	80.51	2084	7,012,683.0130	6,654,803.1784
2084	-	2085	N	E	31	38	25	79.87	2085	7,012,751.0130	6,654,845.0784
2085	-	2086	N	E	23	18	17	70.77	2086	7,012,816.0130	6,654,873.0784
2086	-	2087	N	W	5	21	47	49.22	2087	7,012,865.0130	6,654,868.4784
2087	-	2088	S	W	76	22	44	110.41	2088	7,012,839.0130	6,654,761.1784
2088	-	2089	N	W	54	56	59	88.80	2089	7,012,890.0130	6,654,688.4784
2089	-	2090	N	W	30	15	51	105.36	2090	7,012,981.0130	6,654,635.3784
2090	-	2091	N	E	51	58	42	215.92	2091	7,013,114.0130	6,654,805.4784
2091	-	2092	N	W	12	37	40	213.16	2092	7,013,322.0130	6,654,758.8784
2092	-	2093	N	E	67	53	13	47.82	2093	7,013,340.0130	6,654,803.1784
2093	-	2094	S	E	35	2	9	426.24	2094	7,012,991.0130	6,655,047.8784
2094	-	2095	N	E	65	19	30	71.86	2095	7,013,021.0130	6,655,113.1784
2095	-	2096	N	E	61	26	8	39.74	2096	7,013,040.0130	6,655,148.0784
2096	-	2097	N	E	43	9	8	252.21	2097	7,013,224.0130	6,655,320.5784
2097	-	2098	N	E	50	40	53	165.71	2098	7,013,329.0130	6,655,448.7784
2098	-	2099	N	E	31	23	47	147.61	2099	7,013,455.0130	6,655,525.6784
2099	-	2100	N	E	55	52	23	174.68	2100	7,013,553.0130	6,655,670.2784
2100	-	2101	N	E	35	15	49	172.69	2101	7,013,694.0130	6,655,769.9784
2101	-	2102	N	E	29	5	9	374.19	2102	7,014,021.0130	6,655,951.8784
2102	-	2103	N	W	52	13	50	156.74	2103	7,014,117.0130	6,655,827.9784
2103	-	2104	N	E	90	0	0	265.90	2104	7,014,117.0130	6,656,093.8784
2104	-	2105	N	E	40	45	48	76.58	2105	7,014,175.0130	6,656,143.8784
2105	-	2106	N	E	8	23	26	161.73	2106	7,014,335.0130	6,656,167.4784
2106	-	2107	N	E	0	0	0	81.00	2107	7,014,416.0130	6,656,167.4784
2107	-	2108	N	E	51	20	7	376.14	2108	7,014,651.0130	6,656,461.1784
2108	-	2109	N	E	33	49	53	101.12	2109	7,014,735.0130	6,656,517.4784
2109	-	2110	N	W	38	28	54	75.37	2110	7,014,794.0130	6,656,470.5784
2110	-	2111	N	E	76	59	39	195.52	2111	7,014,838.0130	6,656,661.0784
2111	-	2112	N	E	52	9	40	193.99	2112	7,014,957.0130	6,656,814.2784
2112	-	2113	N	E	35	18	49	145.83	2113	7,015,076.0130	6,656,898.5784
2113	-	2114	N	W	30	10	24	49.74	2114	7,015,119.0130	6,656,873.5784
2114	-	2115	N	E	77	10	41	144.20	2115	7,015,151.0130	6,657,014.1784
2115	-	2116	N	E	56	45	20	78.44	2116	7,015,194.0130	6,657,079.7784
2116	-	2117	N	E	35	1	30	141.65	2117	7,015,310.0130	6,657,161.0784
2117	-	2118	N	W	72	53	38	254.98	2118	7,015,385.0130	6,656,917.3784
2118	-	2119	N	W	54	6	36	312.17	2119	7,015,568.0130	6,656,664.4784
2119	-	2120	N	W	63	24	56	399.99	2120	7,015,747.0130	6,656,306.7784
2120	-	2121	N	W	68	16	22	143.17	2121	7,015,800.0130	6,656,173.7784
2121	-	2122	N	W	46	19	6	276.55	2122	7,015,991.0130	6,655,973.7784
2122	-	2123	N	W	21	33	40	110.75	2123	7,016,094.0130	6,655,933.0784
2123	-	2124	N	W	42	4	4	475.52	2124	7,016,447.0130	6,655,614.4784
2124	-	2125	S	W	85	51	19	166.03	2125	7,016,435.0130	6,655,448.8784
2125	-	2126	N	W	0	0	0	34.00	2126	7,016,469.0130	6,655,448.8784
2126	-	2127	N	E	34	2	13	535.79	2127	7,016,913.0130	6,655,748.7784
2127	-	2128	N	E	12	40	22	185.52	2128	7,017,094.0130	6,655,789.4784

# PODER LEGISLATIVO

## LEY N° 1681

LADO		RUMBO		°	'	"	DISTANCIA	VERTICE	X	Y	
							Mts	2128	7,017,094.0130	6,655,789.4784	
2128	-	2129	N	E	11	43	39	322.74	2129	7,017,410.0130	6,655,855.0784
2129	-	2130	N	W	38	7	29	158.90	2130	7,017,535.0130	6,655,756.9784
2130	-	2131	N	W	57	6	58	197.08	2131	7,017,642.0130	6,655,591.4784
2131	-	2132	N	W	40	2	28	479.37	2132	7,018,009.0130	6,655,283.0784
2132	-	2133	N	W	63	47	41	149.46	2133	7,018,075.0130	6,655,148.9784
2133	-	2134	S	W	89	20	42	262.52	2134	7,018,072.0130	6,654,886.4784
2134	-	2135	N	W	0	0	0	59.00	2135	7,018,131.0130	6,654,886.4784
2135	-	2136	N	E	40	4	56	286.23	2136	7,018,350.0130	6,655,070.7784
2136	-	2137	N	W	41	32	6	179.01	2137	7,018,484.0130	6,654,952.0784
2137	-	2138	N	W	60	58	12	335.90	2138	7,018,647.0130	6,654,658.3784
2138	-	2139	N	W	87	42	33	150.12	2139	7,018,653.0130	6,654,508.3784
2139	-	2140	S	W	9	50	56	219.23	2140	7,018,437.0130	6,654,470.8784
2140	-	2141	S	W	42	51	27	225.09	2141	7,018,272.0130	6,654,317.7784
2141	-	2142	S	E	10	27	58	412.87	2142	7,017,866.0130	6,654,392.7784
2142	-	2143	S	W	23	13	30	198.05	2143	7,017,684.0130	6,654,314.6784
2143	-	2144	N	W	63	7	48	42.04	2144	7,017,703.0130	6,654,277.1784
2144	-	2145	N	W	43	28	38	77.17	2145	7,017,759.0130	6,654,224.0784
2145	-	2146	N	W	90	0	0	84.40	2146	7,017,759.0130	6,654,139.6784
2146	-	2147	S	W	51	34	50	275.18	2147	7,017,588.0130	6,653,924.0784
2147	-	2148	S	W	24	21	56	151.49	2148	7,017,450.0130	6,653,861.5784
2148	-	2149	N	W	41	45	37	75.07	2149	7,017,506.0130	6,653,811.5784
2149	-	2150	N	E	21	44	55	202.41	2150	7,017,694.0130	6,653,886.5784
2150	-	2151	N	W	16	51	8	107.62	2151	7,017,797.0130	6,653,855.3784
2151	-	2152	N	W	58	49	46	123.65	2152	7,017,861.0130	6,653,749.5784
2152	-	2153	N	W	54	16	15	104.46	2153	7,017,922.0130	6,653,664.7784
2153	-	2154	N	E	1	38	11	112.05	2154	7,018,034.0130	6,653,667.9784
2154	-	2155	N	E	33	8	0	131.36	2155	7,018,144.0130	6,653,739.7784
2155	-	2156	N	W	44	59	40	742.39	2156	7,018,669.0130	6,653,214.8784
2156	-	2157	N	W	21	32	27	204.27	2157	7,018,859.0130	6,653,139.8784
2157	-	2158	S	W	76	57	35	150.69	2158	7,018,825.0130	6,652,993.0784
2158	-	2159	N	W	7	26	17	72.61	2159	7,018,897.0130	6,652,983.6784
2159	-	2160	N	W	20	28	28	312.76	2160	7,019,190.0130	6,652,874.2784
2160	-	2161	N	W	48	59	54	248.45	2161	7,019,353.0130	6,652,686.7784
2161	-	2162	S	W	88	51	13	299.96	2162	7,019,347.0130	6,652,386.8784
2162	-	2163	S	W	50	48	21	257.93	2163	7,019,184.0130	6,652,186.9784
2163	-	2164	N	W	1	57	1	185.11	2164	7,019,369.0130	6,652,180.6784
2164	-	2165	N	W	48	8	22	251.75	2165	7,019,537.0130	6,651,993.1784
2165	-	2166	N	W	34	24	52	552.75	2166	7,019,993.0130	6,651,680.7784
2166	-	2167	N	W	42	33	11	263.35	2167	7,020,187.0130	6,651,502.6784
2167	-	2168	N	W	77	17	56	454.83	2168	7,020,287.0130	6,651,058.9784
2168	-	2169	S	W	12	3	39	284.28	2169	7,020,009.0130	6,650,999.5784
2169	-	2170	S	W	38	53	14	393.12	2170	7,019,703.0130	6,650,752.7784
2170	-	2171	S	W	41	59	13	79.38	2171	7,019,644.0130	6,650,699.6784
2171	-	2172	N	W	86	48	51	215.93	2172	7,019,656.0130	6,650,484.0784
2172	-	2173	N	E	24	3	26	91.99	2173	7,019,740.0130	6,650,521.5784
2173	-	2174	N	E	70	36	28	132.52	2174	7,019,784.0130	6,650,646.5784
2174	-	2175	N	W	49	23	55	230.49	2175	7,019,934.0130	6,650,471.5784
2175	-	2176	N	W	50	51	28	281.98	2176	7,020,112.0130	6,650,252.8784
2176	-	2177	N	W	11	15	35	112.16	2177	7,020,222.0130	6,650,230.9784
2177	-	2178	N	E	26	38	48	62.65	2178	7,020,278.0130	6,650,259.0784
2178	-	2179	S	E	74	49	12	106.93	2179	7,020,250.0130	6,650,362.2784
2179	-	2180	S	E	47	5	58	528.85	2180	7,019,890.0130	6,650,749.6784
2180	-	2181	N	E	90	0	0	40.60	2181	7,019,890.0130	6,650,790.2784

# PODER LEGISLATIVO

## LEY N° 1681

LADO		RUMBO		°	'	"	DISTANCIA	VERTICE	X	Y	
							Mts	2181	7,019,890.0130	6,650,790.2784	
2181	-	2182	N	E	39	50	39	151.08	2182	7,020,006.0130	6,650,887.0784
2182	-	2183	N	E	8	17	13	325.40	2183	7,020,328.0130	6,650,933.9784
2183	-	2184	N	E	56	49	40	85.90	2184	7,020,375.0130	6,651,005.8784
2184	-	2185	S	E	81	30	26	237.00	2185	7,020,340.0130	6,651,240.2784
2185	-	2186	S	E	74	26	42	149.16	2186	7,020,300.0130	6,651,383.9784
2186	-	2187	S	E	74	12	4	139.57	2187	7,020,262.0130	6,651,518.2784
2187	-	2188	S	E	61	41	28	145.50	2188	7,020,193.0130	6,651,646.3784
2188	-	2189	S	E	40	1	22	121.44	2189	7,020,100.0130	6,651,724.4784
2189	-	2190	S	E	46	13	11	501.52	2190	7,019,753.0130	6,652,086.5784
2190	-	2191	S	E	11	24	21	175.47	2191	7,019,581.0130	6,652,121.2784
2191	-	2192	S	E	52	49	37	211.84	2192	7,019,453.0130	6,652,290.0784
2192	-	2193	N	E	64	39	38	79.44	2193	7,019,487.0130	6,652,361.8784
2193	-	2194	S	E	84	11	55	395.73	2194	7,019,447.0130	6,652,755.5784
2194	-	2195	S	E	71	25	39	197.80	2195	7,019,384.0130	6,652,943.0784
2195	-	2196	S	E	32	52	42	379.84	2196	7,019,065.0130	6,653,149.2784
2196	-	2197	S	E	33	55	18	425.40	2197	7,018,712.0130	6,653,386.6784
2197	-	2198	S	E	44	29	1	196.23	2198	7,018,572.0130	6,653,524.1784
2198	-	2199	S	E	52	9	14	138.54	2199	7,018,487.0130	6,653,633.5784
2199	-	2200	S	E	63	4	54	101.61	2200	7,018,441.0130	6,653,724.1784
2200	-	2201	S	E	29	19	52	376.23	2201	7,018,113.0130	6,653,908.4784
2201	-	2202	S	W	13	42	38	145.14	2202	7,017,972.0130	6,653,874.0784
2202	-	2203	S	E	53	36	17	89.32	2203	7,017,919.0130	6,653,945.9784
2203	-	2204	N	E	81	17	55	290.85	2204	7,017,963.0130	6,654,233.4784
2204	-	2205	N	W	27	2	32	343.56	2205	7,018,269.0130	6,654,077.2784
2205	-	2206	N	E	12	11	26	325.34	2206	7,018,587.0130	6,654,145.9784
2206	-	2207	N	E	27	29	41	148.81	2207	7,018,719.0130	6,654,214.6784
2207	-	2208	N	W	13	38	34	105.99	2208	7,018,822.0130	6,654,189.6784
2208	-	2209	N	E	47	53	9	265.43	2209	7,019,000.0130	6,654,386.5784
2209	-	2210	N	W	19	1	34	297.24	2210	7,019,281.0130	6,654,289.6784
2210	-	2211	N	W	59	8	39	163.78	2211	7,019,365.0130	6,654,149.0784
2211	-	2212	N	E	45	59	53	247.60	2212	7,019,537.0130	6,654,327.1784
2212	-	2213	N	E	51	58	29	107.14	2213	7,019,603.0130	6,654,411.5784
2213	-	2214	N	E	45	35	58	222.96	2214	7,019,759.0130	6,654,570.8784
2214	-	2215	S	W	14	36	45	86.81	2215	7,019,675.0130	6,654,548.9784
2215	-	2216	S	W	40	44	50	267.95	2216	7,019,472.0130	6,654,374.0784
2216	-	2217	S	W	27	32	58	67.67	2217	7,019,412.0130	6,654,342.7784
2217	-	2218	S	E	61	11	21	342.38	2218	7,019,247.0130	6,654,642.7784
2218	-	2219	S	E	3	34	34	200.39	2219	7,019,047.0130	6,654,655.2784
2219	-	2220	S	E	36	23	35	221.13	2220	7,018,869.0130	6,654,786.4784
2220	-	2221	S	E	72	46	41	516.77	2221	7,018,716.0130	6,655,280.0784
2221	-	2222	S	E	19	59	27	246.88	2222	7,018,484.0130	6,655,364.4784
2222	-	2223	S	E	35	42	58	123.16	2223	7,018,384.0130	6,655,436.3784
2223	-	2224	S	E	54	27	44	149.68	2224	7,018,297.0130	6,655,558.1784
2224	-	2225	S	E	44	52	25	128.41	2225	7,018,206.0130	6,655,648.7784
2225	-	2226	S	E	59	22	28	72.63	2226	7,018,169.0130	6,655,711.2784
2226	-	2227	S	E	86	18	15	341.31	2227	7,018,147.0130	6,656,051.8784
2227	-	2228	S	E	42	52	22	716.37	2228	7,017,622.0130	6,656,539.2784
2228	-	2229	S	E	0	46	24	237.02	2229	7,017,385.0130	6,656,542.4784
2229	-	2230	S	E	44	15	25	771.53	2230	7,017,260.0130	6,656,664.2784
2230	-	2231	S	W	36	41	33	245.68	2231	7,017,063.0130	6,656,517.4784
2231	-	2232	S	W	82	7	35	116.40	2232	7,017,047.0130	6,656,401.7784
2232	-	2233	S	W	41	29	8	212.25	2233	7,016,888.0130	6,656,261.1784



PODER LEGISLATIVO

LEY N° 1681

LADO	RUMBO	°	'	"	DISTANCIA	VERTICE	X	Y
					Mts		7,016,888.0130	6,656,261.1784
2233 - 2234	S W	12	57	44	292.45	2234	7,016,603.0130	6,656,195.5784
2234 - 2235	S E	18	29	8	285.74	2235	7,016,332.0130	6,656,286.1784
2235 - 2236	S E	33	39	11	259.49	2236	7,016,116.0130	6,656,429.9784
2236 - 2237	S E	60	37	11	222.18	2237	7,016,007.0130	6,656,623.5784
2237 - 2238	S E	76	44	43	231.16	2238	7,015,954.0130	6,656,848.5784
2238 - 2239	S E	84	28	30	135.03	2239	7,015,941.0130	6,656,982.9784
2239 - 2240	N E	73	33	50	208.52	2240	7,016,000.0130	6,657,182.9784
2240 - 2241	S E	44	47	57	545.39	2241	7,015,613.0130	6,657,567.2784
2241 - 2242	N E	78	39	25	238.97	2242	7,015,660.0130	6,657,801.5784
2242 - 2243	N E	63	10	22	567.25	2243	7,015,916.0130	6,658,307.7784
2243 - 2244	N W	42	47	50	294.37	2244	7,016,132.0130	6,658,107.7784
2244 - 2245	N E	45	27	30	132.59	2245	7,016,225.0130	6,658,202.2784
2245 - 2246	N E	28	52	1	89.07	2246	7,016,303.0130	6,658,245.2784
2246 - 2247	N E	23	1	31	47.81	2247	7,016,347.0130	6,658,263.9784
2247 - 2248	S E	72	15	51	49.24	2248	7,016,332.0130	6,658,310.8784
2248 - 2249	S E	9	53	14	181.70	2249	7,016,153.0130	6,658,342.0784
2249 - 2250	S E	67	26	18	226.75	2250	7,016,066.0130	6,658,551.4784
2250 - 2251	S E	79	6	52	15.89	2251	7,016,063.0130	6,658,567.0784
2251 - 2252	N E	57	15	26	416.00	2252	7,016,288.0130	6,658,916.9784
2252 - 2253	N E	42	27	30	189.76	2253	7,016,428.0130	6,659,045.0784
2253 - 2254	N E	88	31	59	156.25	2254	7,016,432.0130	6,659,201.2784
2254 - 2255	N E	53	46	5	321.46	2255	7,016,622.0130	6,659,460.5784
2255 - 2256	N E	33	49	19	252.78	2256	7,016,832.0130	6,659,601.2784
2256 - 2257	N E	0	0	0	59.00	2257	7,016,891.0130	6,659,601.2784
2257 - 2258	N E	56	12	8	206.74	2258	7,017,006.0130	6,659,773.0784
2258 - 2259	N W	42	56	56	128.42	2259	7,017,100.0130	6,659,685.5784
2259 - 2260	N E	40	53	28	62.17	2260	7,017,147.0130	6,659,726.2784
2260 - 2261	S E	64	9	15	135.34	2261	7,017,088.0130	6,659,848.0784
2261 - 2262	S E	76	23	3	118.94	2262	7,017,060.0130	6,659,963.6784
2262 - 2263	N E	52	32	4	169.33	2263	7,017,163.0130	6,660,098.0784
2263 - 2264	N E	42	3	26	121.22	2264	7,017,253.0130	6,660,179.2784
2264 - 2265	N E	0	0	0	47.00	2265	7,017,300.0130	6,660,179.2784
2265 - 2266	N E	57	22	50	29.68	2266	7,017,316.0130	6,660,204.2784
2266 - 2267	S E	88	37	30	125.04	2267	7,017,313.0130	6,660,329.2784
2267 - 2268	N E	53	49	58	259.26	2268	7,017,466.0130	6,660,538.5784
2268 - 2269	N E	42	59	5	311.67	2269	7,017,694.0130	6,660,751.0784
2269 - 2270	N E	8	13	43	65.68	2270	7,017,759.0130	6,660,760.4784
2270 - 2271	N E	78	41	8	254.85	2271	7,017,809.0130	6,661,010.3784
2271 - 2272	N E	79	55	3	142.81	2272	7,017,834.0130	6,661,150.9784
2272 - 2273	N E	51	1	51	144.70	2273	7,017,925.0130	6,661,263.4784
2273 - 2274	N W	67	13	3	162.69	2274	7,017,988.0130	6,661,113.4784
2274 - 2275	N E	4	41	0	344.15	2275	7,018,331.0130	6,661,141.5784
2275 - 2276	N E	88	9	58	93.75	2276	7,018,334.0130	6,661,235.2784
2276 - 2277	N E	53	54	42	96.77	2277	7,018,391.0130	6,661,313.4784
2277 - 2278	N E	27	53	58	126.73	2278	7,018,503.0130	6,661,372.7784
2278 - 2279	N W	15	10	22	244.52	2279	7,018,739.0130	6,661,308.7784
2279 - 2280	N W	1	39	58	55.02	2280	7,018,794.0130	6,661,307.1784
2280 - 2281	N E	80	22	48	53.86	2281	7,018,803.0130	6,661,360.2784
2281 - 2282	S E	43	10	13	259.15	2282	7,018,614.0130	6,661,537.5784
2282 - 2283	S E	10	54	9	275.98	2283	7,018,343.0130	6,661,589.7784
2283 - 2284	S W	14	36	28	262.49	2284	7,018,089.0130	6,661,523.5784
2284 - 2285	S W	17	47	57	159.64	2285	7,017,937.0130	6,661,474.7784

PODER LEGISLATIVO

LEY N° 1681

LADO	RUMBO	°	'	"	DISTANCIA	VERTICE	X	Y
					Mts	2285	7,017,937.0130	6,661,474.7784
2285 - 2286	S E	16	12	18	99.97	2286	7,017,841.0130	6,661,502.6784
2286 - 2287	S E	89	4	8	184.62	2287	7,017,838.0130	6,661,687.2784
2287 - 2288	N E	76	32	44	343.84	2288	7,017,918.0130	6,662,021.6784
2288 - 2289	N E	90	0	0	313.40	2289	7,017,918.0130	6,662,335.0784
2289 - 2290	N E	75	20	23	122.49	2290	7,017,949.0130	6,662,453.5784
2290 - 2291	N E	1	43	6	230.10	2291	7,018,179.0130	6,662,460.4784
2291 - 2292	N E	64	1	6	461.10	2292	7,018,381.0130	6,662,874.9784
2292 - 2293	N E	32	34	9	58.14	2293	7,018,430.0130	6,662,906.2784
2293 - 2294	N E	50	52	30	26.94	2294	7,018,447.0130	6,662,927.1784
2294 - 2295	S E	84	32	32	31.54	2295	7,018,444.0130	6,662,958.5784
2295 - 2296	S W	1	15	11	160.04	2296	7,018,284.0130	6,662,955.0784
2296 - 2297	S W	44	58	37	354.83	2297	7,018,033.0130	6,662,704.2784
2297 - 2298	S W	13	56	23	57.70	2298	7,017,977.0130	6,662,690.3784
2298 - 2299	S E	79	3	19	347.62	2299	7,017,911.0130	6,663,031.6784
2299 - 2300	N E	84	1	29	336.23	2300	7,017,946.0130	6,663,366.0784
2300 - 2301	S E	79	15	30	187.79	2301	7,017,911.0130	6,663,550.5784
2301 - 2302	S E	70	34	28	387.88	2302	7,017,782.0130	6,663,916.3784
2302 - 2303	N E	84	42	18	108.36	2303	7,017,792.0130	6,664,024.2784
2303 - 2304	N E	49	16	37	91.97	2304	7,017,852.0130	6,664,093.9784
2304 - 2305	N E	3	2	8	66.09	2305	7,017,918.0130	6,664,097.4784
2305 - 2306	N W	41	31	7	236.40	2306	7,018,095.0130	6,663,940.7784
2306 - 2307	N W	26	33	54	39.13	2307	7,018,130.0130	6,663,923.2784
2307 - 2308	N E	65	1	0	92.34	2308	7,018,169.0130	6,664,006.9784
2308 - 2309	S E	57	51	22	131.57	2309	7,018,099.0130	6,664,118.3784
2309 - 2310	S E	28	43	45	123.16	2310	7,017,991.0130	6,664,177.5784
2310 - 2311	S E	13	40	38	147.17	2311	7,017,848.0130	6,664,212.3784
2311 - 2312	S E	46	52	35	90.70	2312	7,017,786.0130	6,664,278.5784
2312 - 2313	N E	78	47	57	102.96	2313	7,017,806.0130	6,664,379.5784
2313 - 2314	N E	74	30	18	209.62	2314	7,017,862.0130	6,664,581.5784
2314 - 2315	N E	57	18	14	70.35	2315	7,017,900.0130	6,664,640.7784
2315 - 2316	S E	70	59	59	73.72	2316	7,017,876.0130	6,664,710.4784
2316 - 2317	N E	88	30	15	153.25	2317	7,017,880.0130	6,664,863.6784
2317 - 2318	N E	79	49	18	113.18	2318	7,017,900.0130	6,664,975.0784
2318 - 2319	N E	70	50	28	140.16	2319	7,017,946.0130	6,665,107.4784
2319 - 2320	N E	78	3	32	67.66	2320	7,017,960.0130	6,665,173.6784
2320 - 2321	N E	65	7	43	49.93	2321	7,017,981.0130	6,665,218.9784
2321 - 2322	N E	14	29	39	97.09	2322	7,018,075.0130	6,665,243.2784
2322 - 2323	N E	90	0	0	21.00	2323	7,018,075.0130	6,665,264.2784
2323 - 2324	S E	65	4	49	49.84	2324	7,018,054.0130	6,665,309.4784
2324 - 2325	S E	75	0	50	54.14	2325	7,018,040.0130	6,665,361.7784
2325 - 2326	N E	75	14	34	435.77	2326	7,018,151.0130	6,665,783.1784
2326 - 2327	N E	31	47	56	52.95	2327	7,018,196.0130	6,665,811.0784
2327 - 2328	N E	68	43	53	115.79	2328	7,018,238.0130	6,665,918.9784
2328 - 2329	N E	22	46	56	27.12	2329	7,018,263.0130	6,665,929.4784
2329 - 2330	S E	64	24	32	57.88	2330	7,018,238.0130	6,665,981.6784
2330 - 2331	S E	6	26	29	62.39	2331	7,018,176.0130	6,665,988.6784
2331 - 2332	S E	4	5	8	49.12	2332	7,018,127.0130	6,665,992.1784
2332 - 2333	S E	85	32	44	901.32	2333	7,018,057.0130	6,666,890.7784
2333 - 2334	N E	63	0	6	207.07	2334	7,018,151.0130	6,667,075.2784
2334 - 2335	N W	40	30	10	284.07	2335	7,018,367.0130	6,666,890.7784
2335 - 2336	N E	25	22	9	235.73	2336	7,018,580.0130	6,666,991.7784
2336 - 2337	N E	8	59	49	267.29	2337	7,018,844.0130	6,667,033.5784

Handwritten signatures and stamps are present at the bottom of the page, including a large signature on the right and a stamp on the left.

# PODER LEGISLATIVO

## LEY N° 1681

LADO		RUMBO		°	'	"	DISTANCIA	VERTICE	X	Y	
							Mts				
2337	-	2338	N	W	22	24	51	347.23	2337	7,018,844.0130	6,667,033.5784
2338	-	2339	N	W	32	42	32	289.98	2338	7,019,165.0130	6,666,901.1784
2339	-	2340	S	W	38	24	0	241.17	2339	7,019,409.0130	6,666,744.4784
2340	-	2341	S	W	26	55	36	538.37	2340	7,019,220.0130	6,666,594.6784
2341	-	2342	S	W	71	6	11	145.12	2341	7,018,740.0130	6,666,350.8784
2342	-	2343	S	W	71	6	11	145.12	2342	7,018,693.0130	6,666,213.5784
2342	-	2343	N	W	55	39	2	120.52	2343	7,018,761.0130	6,666,114.0784
2343	-	2344	N	W	39	4	49	287.27	2344	7,018,984.0130	6,665,932.9784
2344	-	2345	N	W	5	33	10	108.51	2345	7,019,092.0130	6,665,922.4784
2345	-	2346	N	W	61	29	40	217.92	2346	7,019,196.0130	6,665,730.9784
2346	-	2347	N	W	51	9	52	366.78	2347	7,019,426.0130	6,665,445.2784
2347	-	2348	N	W	43	57	10	270.87	2348	7,019,621.0130	6,665,257.2784
2348	-	2349	N	E	5	33	6	143.67	2349	7,019,764.0130	6,665,271.1784
2349	-	2350	N	E	80	8	46	286.32	2350	7,019,813.0130	6,665,553.2784
2350	-	2351	N	E	76	51	9	211.03	2351	7,019,861.0130	6,665,758.7784
2351	-	2352	N	E	57	26	13	239.68	2352	7,019,990.0130	6,665,960.7784
2352	-	2353	N	E	0	46	5	261.02	2353	7,020,251.0130	6,665,964.2784
2353	-	2354	N	W	23	30	55	322.81	2354	7,020,547.0130	6,665,835.4784
2354	-	2355	N	W	51	54	42	181.56	2355	7,020,659.0130	6,665,692.5784
2355	-	2356	N	W	29	5	54	279.24	2356	7,020,903.0130	6,665,556.7784
2356	-	2357	N	W	0	35	35	338.02	2357	7,021,241.0130	6,665,553.2784
2357	-	2358	N	E	90	0	0	45.30	2358	7,021,241.0130	6,665,598.5784
2358	-	2359	S	E	22	11	6	83.16	2359	7,021,164.0130	6,665,629.9784
2359	-	2360	S	E	0	0	0	258.00	2360	7,020,906.0130	6,665,629.9784
2360	-	2361	S	E	34	42	33	232.35	2361	7,020,715.0130	6,665,762.2784
2361	-	2362	S	E	63	7	33	132.73	2362	7,020,655.0130	6,665,880.6784
2362	-	2363	N	E	66	42	8	45.51	2363	7,020,673.0130	6,665,922.4784
2363	-	2364	S	E	57	8	24	199.05	2364	7,020,565.0130	6,666,089.6784
2364	-	2365	S	W	27	12	0	137.17	2365	7,020,443.0130	6,666,026.9784
2365	-	2366	S	E	37	20	18	132.06	2366	7,020,338.0130	6,666,107.0784
2366	-	2367	S	W	7	43	21	206.88	2367	7,020,133.0130	6,666,079.2784
2367	-	2368	S	E	21	54	2	214.48	2368	7,019,934.0130	6,666,159.2784
2368	-	2369	S	W	31	8	47	80.62	2369	7,019,865.0130	6,666,117.5784
2369	-	2370	S	W	74	26	59	470.00	2370	7,019,739.0130	6,665,664.7784
2370	-	2371	S	W	73	58	51	213.80	2371	7,019,680.0130	6,665,459.2784
2371	-	2372	S	E	10	57	8	110.00	2372	7,019,572.0130	6,665,480.1784
2372	-	2373	S	E	34	51	28	140.15	2373	7,019,457.0130	6,665,560.2784
2373	-	2374	S	E	59	14	14	332.37	2374	7,019,287.0130	6,665,845.8784
2374	-	2375	S	E	69	38	15	152.32	2375	7,019,234.0130	6,665,988.6784
2375	-	2376	S	E	43	2	54	357.15	2376	7,018,973.0130	6,666,232.4784
2376	-	2377	N	E	71	7	10	77.26	2377	7,018,998.0130	6,666,305.5784
2377	-	2378	N	E	7	5	14	339.59	2378	7,019,335.0130	6,666,347.4784
2378	-	2379	N	E	1	32	21	387.14	2379	7,019,722.0130	6,666,357.8784
2379	-	2380	S	E	75	5	9	299.18	2380	7,019,645.0130	6,666,646.9784
2380	-	2381	N	E	68	54	14	211.15	2381	7,019,721.0130	6,666,843.9784
2381	-	2382	S	E	60	34	5	118.03	2382	7,019,663.0130	6,666,946.7784
2382	-	2383	N	E	1	35	32	241.09	2383	7,019,422.0130	6,666,953.4784
2383	-	2384	S	E	45	31	14	498.11	2384	7,019,073.0130	6,667,308.8784
2384	-	2385	S	E	49	20	53	294.72	2385	7,018,881.0130	6,667,532.4784
2385	-	2386	S	E	17	37	20	89.19	2386	7,018,796.0130	6,667,559.4784
2386	-	2387	S	E	18	5	43	224.08	2387	7,018,583.0130	6,667,629.0784
2387	-	2388	S	W	40	34	56	160.64	2388	7,018,461.0130	6,667,524.5784
2388	-	2389	S	E	2	30	18	240.23	2389	7,018,221.0130	6,667,535.0784

# PODER LEGISLATIVO

## LEY N° 1681

LADO		RUMBO		°	'	"	DISTANCIA	VERTICE	X	Y	
							Mts	2389	7,018,221.0130	6,667,535.0784	
2389	-	2390	S	W	55	9	35	420.10	2390	7,017,981.0130	6,667,190.2784
2390	-	2391	S	E	3	34	34	56.11	2391	7,017,925.0130	6,667,193.7784
2391	-	2392	S	E	89	42	45	797.51	2392	7,017,921.0130	6,667,991.2784
2392	-	2393	N	E	55	22	48	177.78	2393	7,018,022.0130	6,668,137.5784
2393	-	2394	N	E	80	29	35	127.15	2394	7,018,043.0130	6,668,262.9784
2394	-	2395	N	E	18	24	59	99.07	2395	7,018,137.0130	6,668,294.2784
2395	-	2396	N	W	35	8	34	217.68	2396	7,018,315.0130	6,668,168.9784
2396	-	2397	N	W	0	0	0	470.00	2397	7,018,785.0130	6,668,168.9784
2397	-	2398	N	W	19	39	13	111.50	2398	7,018,890.0130	6,668,131.4784
2398	-	2399	N	E	78	5	56	237.61	2399	7,018,939.0130	6,668,363.9784
2399	-	2400	N	E	72	7	16	201.95	2400	7,019,001.0130	6,668,556.1784
2400	-	2401	N	W	21	59	59	187.66	2401	7,019,175.0130	6,668,485.8784
2401	-	2402	N	W	29	23	23	156.09	2402	7,019,311.0130	6,668,409.2784
2402	-	2403	N	W	18	23	28	165.45	2403	7,019,468.0130	6,668,357.0784
2403	-	2404	N	E	35	22	57	60.10	2404	7,019,517.0130	6,668,391.8784
2404	-	2405	S	E	44	36	55	84.29	2405	7,019,457.0130	6,668,451.0784
2405	-	2406	S	E	41	31	0	162.94	2406	7,019,335.0130	6,668,559.0784
2406	-	2407	S	E	41	1	46	137.86	2407	7,019,231.0130	6,668,649.5784
2407	-	2408	S	E	31	1	27	162.20	2408	7,019,092.0130	6,668,733.1784
2408	-	2409	S	E	15	5	49	133.61	2409	7,018,963.0130	6,668,767.9784
2409	-	2410	S	W	11	41	28	103.14	2410	7,018,862.0130	6,668,747.0784
2410	-	2411	S	W	78	40	24	269.86	2411	7,018,809.0130	6,668,482.4784
2411	-	2412	S	W	20	13	29	40.50	2412	7,018,771.0130	6,668,468.4784
2412	-	2413	S	E	38	39	35	111.41	2413	7,018,684.0130	6,668,538.0784
2413	-	2414	S	E	14	54	4	122.11	2414	7,018,566.0130	6,668,569.4784
2414	-	2415	S	E	1	9	8	174.04	2415	7,018,392.0130	6,668,572.9784
2415	-	2416	S	W	37	8	23	144.26	2416	7,018,277.0130	6,668,485.8784
2416	-	2417	S	E	6	19	27	157.96	2417	7,018,120.0130	6,668,503.2784
2417	-	2418	N	E	63	35	12	101.16	2418	7,018,165.0130	6,668,593.8784
2418	-	2419	N	E	68	33	56	295.54	2419	7,018,273.0130	6,668,868.9784
2419	-	2420	N	E	59	1	38	223.46	2420	7,018,388.0130	6,669,060.5784
2420	-	2421	N	E	60	36	39	99.85	2421	7,018,437.0130	6,669,147.5784
2421	-	2422	N	E	17	21	14	58.67	2422	7,018,493.0130	6,669,165.0784
2422	-	2423	N	E	72	36	12	80.27	2423	7,018,517.0130	6,669,241.6784
2423	-	2424	N	E	46	35	28	81.49	2424	7,018,573.0130	6,669,300.8784
2424	-	2425	N	E	38	12	22	78.90	2425	7,018,635.0130	6,669,349.6784
2425	-	2426	N	E	66	50	1	185.56	2426	7,018,708.0130	6,669,520.2784
2426	-	2427	N	E	42	31	47	180.48	2427	7,018,841.0130	6,669,642.2784
2427	-	2428	N	E	27	41	2	82.44	2428	7,018,914.0130	6,669,680.5784
2428	-	2429	N	W	30	10	37	124.93	2429	7,019,022.0130	6,669,617.7784
2429	-	2430	N	E	75	54	55	57.53	2430	7,019,036.0130	6,669,673.5784
2430	-	2431	S	E	75	31	11	71.99	2431	7,019,018.0130	6,669,743.2784
2431	-	2432	N	E	65	56	9	68.67	2432	7,019,046.0130	6,669,805.9784
2432	-	2433	N	E	42	49	8	209.95	2433	7,019,200.0130	6,669,948.6784
2433	-	2434	N	E	46	41	30	100.59	2434	7,019,269.0130	6,670,021.8784
2434	-	2435	N	W	14	29	5	111.55	2435	7,019,377.0130	6,669,993.9784
2435	-	2436	N	W	52	45	36	74.36	2436	7,019,422.0130	6,669,934.7784
2436	-	2437	N	E	3	46	41	53.12	2437	7,019,475.0130	6,669,938.2784
2437	-	2438	S	E	71	28	58	154.29	2438	7,019,426.0130	6,670,084.5784
2438	-	2439	S	E	62	28	4	106.00	2439	7,019,377.0130	6,670,178.5784
2439	-	2440	N	E	39	20	48	175.86	2440	7,019,513.0130	6,670,290.0784
2440	-	2441	N	E	0	0	0	35.00	2441	7,019,548.0130	6,670,290.0784

[Signature]
[Signature]

# PODER LEGISLATIVO

## LEY N° 1681

LADO		RUMBO		°	'	"	DISTANCIA	VERTICE	X	Y	
							Mts	2441	7,019,548.0130	6,670,290.0784	
2441	-	2442	N	E	69	55	15	40.78	2442	7,019,562.0130	6,670,328.3784
2442	-	2443	N	E	90	0	0	69.60	2443	7,019,562.0130	6,670,397.9784
2443	-	2444	N	E	57	35	2	214.53	2444	7,019,677.0130	6,670,579.0784
2444	-	2445	N	E	0	0	0	55.00	2445	7,019,732.0130	6,670,579.0784
2445	-	2446	N	E	84	15	53	70.05	2446	7,019,739.0130	6,670,648.7784
2446	-	2447	N	E	44	30	6	203.30	2447	7,019,884.0130	6,670,791.2784
2447	-	2448	N	W	8	10	31	71.73	2448	7,019,955.0130	6,670,781.0784
2448	-	2449	S	E	86	28	55	48.89	2449	7,019,952.0130	6,670,829.8784
2449	-	2450	N	E	77	21	5	114.17	2450	7,019,977.0130	6,670,941.2784
2450	-	2451	N	E	43	7	21	157.56	2451	7,020,092.0130	6,671,048.9784
2451	-	2452	N	E	46	51	35	320.28	2452	7,020,311.0130	6,671,282.6784
2452	-	2453	N	E	66	57	34	204.41	2453	7,020,391.0130	6,671,470.7784
2453	-	2454	N	E	83	2	31	140.33	2454	7,020,408.0130	6,671,610.0784
2454	-	2455	N	E	7	44	3	284.59	2455	7,020,690.0130	6,671,648.3784
2455	-	2456	N	W	25	59	6	159.08	2456	7,020,833.0130	6,671,578.6784
2456	-	2457	N	W	35	10	29	102.76	2457	7,020,917.0130	6,671,519.4784
2457	-	2458	N	E	25	22	20	73.05	2458	7,020,983.0130	6,671,550.7784
2458	-	2459	S	E	70	54	16	106.99	2459	7,020,948.0130	6,671,651.8784
2459	-	2460	S	E	21	39	36	112.98	2460	7,020,843.0130	6,671,693.5784
2460	-	2461	S	E	77	31	15	124.95	2461	7,020,816.0130	6,671,815.5784
2461	-	2462	S	E	11	29	19	157.15	2462	7,020,662.0130	6,671,846.8784
2462	-	2463	S	W	36	54	20	191.34	2463	7,020,509.0130	6,671,731.9784
2463	-	2464	S	E	21	8	23	48.25	2464	7,020,464.0130	6,671,749.3784
2464	-	2465	N	E	63	47	45	262.70	2465	7,020,580.0130	6,671,985.0784
2465	-	2466	N	E	73	8	29	175.86	2466	7,020,631.0130	6,672,153.3784
2466	-	2467	N	E	81	17	32	158.53	2467	7,020,655.0130	6,672,310.0784
2467	-	2468	N	E	57	51	17	152.24	2468	7,020,736.0130	6,672,438.9784
2468	-	2469	N	E	58	23	1	85.84	2469	7,020,781.0130	6,672,512.0784
2469	-	2470	N	E	5	47	34	69.35	2470	7,020,850.0130	6,672,519.0784
2470	-	2471	N	E	78	38	14	106.59	2471	7,020,871.0130	6,672,623.5784
2471	-	2472	S	E	26	7	19	150.36	2472	7,020,736.0130	6,672,689.7784
2472	-	2473	N	E	80	15	0	448.78	2473	7,020,812.0130	6,673,132.0784
2473	-	2474	S	E	54	17	44	59.97	2474	7,020,777.0130	6,673,180.7784
2474	-	2475	N	E	85	58	3	199.09	2475	7,020,791.0130	6,673,379.3784
2475	-	2476	S	E	67	49	14	45.03	2476	7,020,774.0130	6,673,421.0784
2476	-	2477	S	E	56	12	32	62.93	2477	7,020,739.0130	6,673,473.3784
2477	-	2478	S	E	82	17	29	492.05	2478	7,020,673.0130	6,673,960.9784
2478	-	2479	N	E	57	32	25	113.66	2479	7,020,734.0130	6,674,056.8784
2479	-	2480	N	E	81	57	37	35.75	2480	7,020,739.0130	6,674,092.2784
2480	-	2481	S	E	23	40	53	138.68	2481	7,020,612.0130	6,674,147.9784
2481	-	2482	S	E	70	13	53	319.32	2482	7,020,504.0130	6,674,448.4784
2482	-	2483	S	E	74	42	16	375.29	2483	7,020,405.0130	6,674,810.4784
2483	-	2484	N	W	15	11	3	481.82	2484	7,020,870.0130	6,674,684.2784
2484	-	2485	N	W	40	1	38	304.28	2485	7,021,103.0130	6,674,488.5784
2485	-	2486	N	W	50	10	54	292.03	2486	7,021,290.0130	6,674,264.2784
2486	-	2487	N	W	70	0	16	236.88	2487	7,021,371.0130	6,674,041.6784
2487	-	2488	N	E	41	17	29	61.22	2488	7,021,417.0130	6,674,082.0784
2488	-	2489	N	E	89	32	9	617.42	2489	7,021,422.0130	6,674,699.4784
2489	-	2490	N	E	53	30	22	195.04	2490	7,021,538.0130	6,674,856.2784
2490	-	2491	S	E	59	3	30	176.99	2491	7,021,447.0130	6,675,008.0784
2491	-	2492	S	E	72	40	54	238.51	2492	7,021,376.0130	6,675,235.7784
2492	-	2493	S	E	44	26	21	361.35	2493	7,021,118.0130	6,675,488.7784

# PODER LEGISLATIVO

## LEY N° 1681

LADO		RUMBO		°	'	"	DISTANCIA	VERTICE	X	Y	
							Mts	2493	7,021,118.0130	6,675,488.7784	
2493	-	2494	S	E	77	9	6	202.37	2494	7,021,073.0130	6,675,686.0784
2494	-	2495	N	E	73	47	59	179.22	2495	7,021,123.0130	6,675,858.1784
2495	-	2496	S	E	78	21	49	123.95	2496	7,021,098.0130	6,675,979.5784
2496	-	2497	N	W	47	50	8	211.54	2497	7,021,240.0130	6,675,822.7784
2497	-	2498	N	W	29	21	3	185.86	2498	7,021,402.0130	6,675,731.6784
2498	-	2499	N	W	47	46	39	150.30	2499	7,021,503.0130	6,675,620.3784
2499	-	2500	N	E	27	59	39	86.07	2500	7,021,579.0130	6,675,660.7784
2500	-	2501	N	E	84	51	57	111.75	2501	7,021,589.0130	6,675,772.0784
2501	-	2502	S	E	34	38	27	80.22	2502	7,021,523.0130	6,675,817.6784
2502	-	2503	S	E	23	36	25	176.80	2503	7,021,361.0130	6,675,888.4784
2503	-	2504	S	E	40	53	8	201.05	2504	7,021,209.0130	6,676,020.0784
2504	-	2505	S	E	50	2	54	200.89	2505	7,021,080.0130	6,676,174.0784
2505	-	2506	S	E	27	26	53	116.07	2506	7,020,977.0130	6,676,227.5784
2506	-	2507	S	W	81	59	16	157.84	2507	7,020,955.0130	6,676,071.2784
2507	-	2508	N	W	79	38	1	200.07	2508	7,020,991.0130	6,675,874.4784
2508	-	2509	S	W	87	51	53	241.57	2509	7,020,982.0130	6,675,633.0784
2509	-	2510	N	W	85	5	23	292.07	2510	7,021,007.0130	6,675,342.0784
2510	-	2511	N	W	52	58	57	411.92	2511	7,021,255.0130	6,675,013.1784
2511	-	2512	S	W	69	45	2	161.80	2512	7,021,199.0130	6,674,861.3784
2512	-	2513	S	W	7	34	11	76.67	2513	7,021,123.0130	6,674,851.2784
2513	-	2514	S	E	32	49	14	354.61	2514	7,020,825.0130	6,675,043.4784
2514	-	2515	S	W	12	55	40	135.43	2515	7,020,693.0130	6,675,013.1784
2515	-	2516	S	E	27	34	19	218.86	2516	7,020,499.0130	6,675,114.4784
2516	-	2517	S	E	10	20	39	337.49	2517	7,020,167.0130	6,675,175.0784
2517	-	2518	S	E	44	42	4	149.13	2518	7,020,061.0130	6,675,279.9784
2518	-	2519	S	E	90	0	0	49.10	2519	7,020,061.0130	6,675,329.0784
2519	-	2520	S	E	26	28	48	60.33	2520	7,020,007.0130	6,675,355.9784
2520	-	2521	S	E	48	16	51	389.19	2521	7,019,748.0130	6,675,646.4784
2521	-	2522	S	E	46	24	57	629.52	2522	7,019,314.0130	6,676,102.4784
2522	-	2523	N	E	16	53	3	326.06	2523	7,019,626.0130	6,676,197.1784
2523	-	2524	N	E	67	45	54	240.48	2524	7,019,717.0130	6,676,419.7784
2524	-	2525	S	E	28	52	33	115.34	2525	7,019,616.0130	6,676,475.4784
2525	-	2526	S	W	40	51	30	154.69	2526	7,019,499.0130	6,676,374.2784
2526	-	2527	S	E	2	22	48	243.21	2527	7,019,256.0130	6,676,384.3784
2527	-	2528	S	W	60	28	0	174.47	2528	7,019,170.0130	6,676,232.5784
2528	-	2529	S	E	29	9	55	155.75	2529	7,019,034.0130	6,676,308.4784
2529	-	2530	S	E	46	49	59	453.13	2530	7,018,724.0130	6,676,638.9784
2530	-	2531	S	E	41	32	46	424.89	2531	7,018,406.0130	6,676,920.7784
2531	-	2532	S	E	38	22	41	381.41	2532	7,018,107.0130	6,677,157.5784
2532	-	2533	S	E	42	26	16	775.06	2533	7,017,535.0130	6,677,680.5784
2533	-	2534	S	E	73	53	20	104.50	2534	7,017,506.0130	6,677,780.9784
2534	-	2535	S	E	37	22	41	108.22	2535	7,017,420.0130	6,677,846.6784
2535	-	2536	S	E	67	12	46	131.68	2536	7,017,369.0130	6,677,968.0784
2536	-	2537	S	E	39	49	49	118.50	2537	7,017,278.0130	6,678,043.9784
2537	-	2538	S	E	70	43	12	536.06	2538	7,017,101.0130	6,678,549.9784
2538	-	2539	N	E	89	6	56	323.94	2539	7,017,106.0130	6,678,873.8784
2539	-	2540	N	E	29	59	27	40.41	2540	7,017,141.0130	6,678,894.0784
2540	-	2541	S	E	79	41	4	195.96	2541	7,017,106.0130	6,679,086.3784
2541	-	2542	S	E	88	37	8	207.46	2542	7,017,101.0130	6,679,293.7784
2542	-	2543	N	E	71	11	28	155.05	2543	7,017,151.0130	6,679,440.5784
2543	-	2544	N	W	18	10	33	356.80	2544	7,017,490.0130	6,679,329.2784
2544	-	2545	N	E	44	52	10	93.13	2545	7,017,556.0130	6,679,394.9784

# PODER LEGISLATIVO

## LEY N° 1681

LADO		RUMBO		°	'	"	DISTANCIA	VERTICE	X	Y
							Mts	2545	7,017,556.0130	6,679,394.9784
2545	- 2546	S	E	34	36	51	161.61	2546	7,017,423.0130	6,679,486.7784
2546	- 2547	S	E	22	6	41	154.35	2547	7,017,280.0130	6,679,544.8784
2547	- 2548	S	E	59	23	33	143.38	2548	7,017,207.0130	6,679,668.2784
2548	- 2549	N	E	81	57	54	178.86	2549	7,017,232.0130	6,679,845.3784
2549	- 2550	N	E	53	5	37	126.56	2550	7,017,308.0130	6,679,946.5784
2550	- 2551	N	E	36	43	9	76.10	2551	7,017,369.0130	6,679,992.0784
2551	- 2552	N	E	84	2	7	134.73	2552	7,017,383.0130	6,680,126.0784
2552	- 2553	N	E	69	52	25	444.65	2553	7,017,536.0130	6,680,543.5784
2553	- 2554	N	E	15	27	16	246.93	2554	7,017,774.0130	6,680,609.3784
2554	- 2555	N	E	52	4	6	115.50	2555	7,017,845.0130	6,680,700.4784
2555	- 2556	S	E	33	56	7	226.60	2556	7,017,657.0130	6,680,826.9784
2556	- 2557	N	E	72	42	13	295.98	2557	7,017,745.0130	6,681,109.5784
2557	- 2558	N	E	59	43	54	176.57	2558	7,017,834.0130	6,681,262.0784
2558	- 2559	N	E	6	39	38	306.07	2559	7,018,138.0130	6,681,297.5784
2559	- 2560	N	E	90	0	0	50.50	2560	7,018,138.0130	6,681,348.0784
2560	- 2561	S	E	0	0	0	202.00	2561	7,017,936.0130	6,681,348.0784
2561	- 2562	N	E	73	16	47	264.17	2562	7,018,012.0130	6,681,601.0784
2562	- 2563	N	E	90	0	0	121.50	2563	7,018,012.0130	6,681,722.5784
2563	- 2564	N	E	60	49	56	196.98	2564	7,018,108.0130	6,681,894.5784
2564	- 2565	N	E	38	6	51	90.24	2565	7,018,179.0130	6,681,950.2784
2565	- 2566	S	E	81	45	13	76.69	2566	7,018,168.0130	6,682,026.1784
2566	- 2567	N	E	58	31	8	243.19	2567	7,018,295.0130	6,682,233.5784
2567	- 2568	N	E	48	21	8	67.72	2568	7,018,340.0130	6,682,284.1784
2568	- 2569	S	E	76	39	30	130.01	2569	7,018,310.0130	6,682,410.6784
2569	- 2570	N	E	76	12	5	192.87	2570	7,018,356.0130	6,682,597.9784
2570	- 2571	N	E	1	50	8	156.08	2571	7,018,512.0130	6,682,602.9784
2571	- 2572	N	E	53	32	33	119.48	2572	7,018,583.0130	6,682,699.0784
2572	- 2573	N	E	76	51	45	114.39	2573	7,018,609.0130	6,682,810.4784
2573	- 2574	S	W	13	27	41	130.59	2574	7,018,482.0130	6,682,780.0784
2574	- 2575	S	W	0	0	0	86.00	2575	7,018,396.0130	6,682,780.0784
2575	- 2576	N	E	89	17	39	162.41	2576	7,018,398.0130	6,682,942.4784
2576	- 2577	N	E	85	53	18	125.52	2577	7,018,407.0130	6,683,067.6784
2577	- 2578	N	E	68	56	19	86.26	2578	7,018,438.0130	6,683,148.1784
2578	- 2579	N	E	80	35	29	244.69	2579	7,018,478.0130	6,683,389.5784
2579	- 2580	N	E	75	18	41	1033.27	2580	7,018,740.0130	6,684,389.0784
2580	- 2581	N	E	65	59	27	348.99	2581	7,018,882.0130	6,684,707.8784
2581	- 2582	N	E	58	29	7	290.79	2582	7,019,034.0130	6,684,955.7784
2582	- 2583	N	E	44	13	5	217.67	2583	7,019,190.0130	6,685,107.5784
2583	- 2584	N	E	34	6	38	324.90	2584	7,019,459.0130	6,685,289.7784
2584	- 2585	N	E	11	43	27	149.11	2585	7,019,605.0130	6,685,320.0784
2585	- 2586	N	E	61	2	29	115.66	2586	7,019,661.0130	6,685,421.2784
2586	- 2587	N	E	54	59	0	57.51	2587	7,019,694.0130	6,685,468.3784
2587	- 2588	N	E	14	5	41	284.57	2588	7,019,970.0130	6,685,537.6784
2588	- 2589	N	E	0	48	9	364.04	2589	7,020,334.0130	6,685,542.7784
2589	- 2590	N	W	26	59	8	85.29	2590	7,020,410.0130	6,685,504.0784
2590	- 2591	N	W	61	39	35	128.50	2591	7,020,471.0130	6,685,390.9784
2591	- 2592	N	E	9	33	18	60.84	2592	7,020,531.0130	6,685,401.0784
2592	- 2593	N	E	79	49	18	56.59	2593	7,020,541.0130	6,685,456.7784
2593	- 2594	N	E	17	1	2	69.02	2594	7,020,607.0130	6,685,476.9784
2594	- 2595	N	W	24	51	43	156.50	2595	7,020,749.0130	6,685,411.1784
2595	- 2596	N	W	59	22	12	52.99	2596	7,020,776.0130	6,685,365.5784
2596	- 2597	N	W	38	52	55	120.75	2597	7,020,870.0130	6,685,289.7784

# PODER LEGISLATIVO

## LEY N° 1681

LADO		RUMBO		°	'	"	DISTANCIA	VERTICE	X	Y	
							Mts	2597	7,020,870.0130	6,685,289.7784	
2597	-	2598	N	W	62	56	46	68.16	2598	7,020,901.0130	6,685,229.0784
2598	-	2599	N	W	3	36	9	81.16	2599	7,020,982.0130	6,685,223.9784
2599	-	2600	N	W	32	31	52	131.66	2600	7,021,093.0130	6,685,153.1784
2600	-	2601	N	W	45	57	58	197.10	2601	7,021,230.0130	6,685,011.4784
2601	-	2602	N	W	26	14	8	389.08	2602	7,021,579.0130	6,684,839.4784
2602	-	2603	N	W	3	12	27	91.14	2603	7,021,670.0130	6,684,834.3784
2603	-	2604	N	W	29	38	25	81.69	2604	7,021,741.0130	6,684,793.9784
2604	-	2605	S	W	62	4	11	108.88	2605	7,021,690.0130	6,684,697.7784
2605	-	2606	S	W	32	23	24	113.69	2606	7,021,594.0130	6,684,636.8784
2606	-	2607	S	W	74	42	53	83.45	2607	7,021,572.0130	6,684,556.3784
2607	-	2608	N	W	73	17	27	111.30	2608	7,021,604.0130	6,684,449.7784
2608	-	2609	N	W	29	44	47	407.73	2609	7,021,958.0130	6,684,247.4784
2609	-	2610	N	E	6	46	49	127.89	2610	7,022,085.0130	6,684,262.5784
2610	-	2611	N	E	11	31	48	51.03	2611	7,022,135.0130	6,684,272.7784
2611	-	2612	N	W	32	20	50	113.63	2612	7,022,231.0130	6,684,211.9784
2612	-	2613	N	W	17	1	2	69.02	2613	7,022,297.0130	6,684,191.7784
2613	-	2614	N	E	74	13	32	36.79	2614	7,022,307.0130	6,684,227.1784
2614	-	2615	S	E	31	59	33	95.51	2615	7,022,226.0130	6,684,277.7784
2615	-	2616	S	E	55	49	22	97.91	2616	7,022,171.0130	6,684,358.7784
2616	-	2617	S	E	14	2	10	166.99	2617	7,022,009.0130	6,684,399.2784
2617	-	2618	S	E	22	52	25	104.19	2618	7,026,740.0000	6,682,632.3000
2618	-	2619	S	E	52	12	1	166.42	2619	7,026,638.0000	6,682,763.8000
2619	-	2620	N	E	85	51	19	152.20	2620	7,026,649.0000	6,682,915.6000
2620	-	2621	N	E	10	24	20	55.92	2621	7,026,704.0000	6,682,925.7000
2621	-	2622	N	W	21	39	27	370.13	2622	7,027,048.0000	6,682,789.1000
2622	-	2623	N	W	29	45	31	203.89	2623	7,027,225.0000	6,682,687.9000
2623	-	2624	N	W	12	30	46	233.55	2624	7,027,453.0000	6,682,637.3000
2624	-	2625	N	W	31	59	33	191.01	2625	7,027,615.0000	6,682,536.1000
2625	-	2626	N	W	55	2	35	80.28	2626	7,027,661.0000	6,682,470.3000
2626	-	2627	N	W	38	56	17	32.14	2627	7,027,686.0000	6,682,450.1000
2627	-	2628	N	E	50	34	1	39.36	2628	7,027,711.0000	6,682,480.5000
2628	-	2629	N	E	40	43	39	54.10	2629	7,027,752.0000	6,682,515.8000
2629	-	2630	N	E	18	46	40	31.69	2630	7,027,782.0000	6,682,526.0000
2630	-	2631	N	W	22	52	25	312.58	2631	7,028,070.0000	6,682,404.5000
2631	-	2632	N	W	12	59	1	198.06	2632	7,028,263.0000	6,682,360.0000
2632	-	2633	N	W	36	41	59	134.70	2633	7,028,371.0000	6,682,279.5000
2633	-	2634	N	W	3	0	2	124.17	2634	7,028,495.0000	6,682,273.0000
2634	-	2635	N	W	47	57	11	135.87	2635	7,028,586.0000	6,682,172.1000
2635	-	2636	N	W	43	11	8	78.17	2636	7,028,643.0000	6,682,118.6000
2636	-	2637	N	W	2	23	9	108.09	2637	7,028,751.0000	6,682,114.1000
2637	-	2638	N	W	22	20	38	294.08	2638	7,029,023.0000	6,682,002.3000
2638	-	2639	N	W	36	45	33	207.20	2639	7,029,189.0000	6,681,878.3000
2639	-	2640	N	W	10	19	27	131.12	2640	7,029,318.0000	6,681,854.8000
2640	-	2641	N	W	6	17	57	154.94	2641	7,029,472.0000	6,681,837.8000
2641	-	2642	N	E	4	34	26	381.21	2642	7,029,852.0000	6,681,868.2000
2642	-	2643	N	E	1	36	18	182.07	2643	7,030,034.0000	6,681,873.3000
2643	-	2644	N	W	29	52	33	162.61	2644	7,030,175.0000	6,681,792.3000
2644	-	2645	N	E	30	26	3	129.90	2645	7,030,287.0000	6,681,858.1000
2645	-	2646	N	E	48	17	21	61.62	2646	7,030,328.0000	6,681,904.1000
2646	-	2647	N	E	45	37	46	25.74	2647	7,030,346.0000	6,681,922.5000
2647	-	2648	N	E	22	27	56	40.04	2648	7,030,383.0000	6,681,937.8000
2648	-	2649	N	E	9	47	59	457.58	2649	7,030,834.0000	6,682,015.7000



# PODER LEGISLATIVO

## LEY N° 1681

LADO		RUMBO		°	'	"	DISTANCIA	VERTICE	X	Y	
							Mts	2649	7,030,834.0000	6,682,015.7000	
2649	-	2650	N	E	12	1	31	392.62	2650	7,031,218.0000	6,682,097.5000
2650	-	2651	N	E	18	8	6	374.61	2651	7,031,574.0000	6,682,214.1000
2651	-	2652	N	W	53	57	54	113.89	2652	7,031,641.0000	6,682,122.0000
2652	-	2653	S	W	50	45	48	586.54	2653	7,031,270.0000	6,681,667.7000
2653	-	2654	N	W	32	58	28	146.62	2654	7,031,393.0000	6,681,587.9000
2654	-	2655	N	W	5	12	21	135.56	2655	7,031,528.0000	6,681,575.6000
2655	-	2656	N	E	55	52	53	229.99	2656	7,031,657.0000	6,681,766.0000
2656	-	2657	N	E	61	28	36	115.18	2657	7,031,712.0000	6,681,867.2000
2657	-	2658	N	E	79	17	35	96.89	2658	7,031,730.0000	6,681,962.4000
2658	-	2659	S	E	69	10	17	59.06	2659	7,031,709.0000	6,682,017.6000
2659	-	2660	N	E	38	26	1	39.57	2660	7,031,740.0000	6,682,042.2000
2660	-	2661	N	W	50	34	17	379.46	2661	7,031,981.0000	6,681,749.1000
2661	-	2662	N	W	52	35	56	187.69	2662	7,032,095.0000	6,681,600.0000
2662	-	2663	N	W	42	51	55	489.80	2663	7,032,454.0000	6,681,266.8000
2663	-	2664	S	W	68	36	34	93.22	2664	7,032,420.0000	6,681,180.0000
2664	-	2665	S	W	24	49	1	181.79	2665	7,032,255.0000	6,681,103.7000
2665	-	2666	S	W	5	44	32	178.90	2666	7,032,077.0000	6,681,085.8000
2666	-	2667	S	W	27	27	12	242.28	2667	7,031,862.0000	6,680,974.1000
2667	-	2668	S	W	33	55	59	248.29	2668	7,031,656.0000	6,680,835.5000
2668	-	2669	N	W	82	11	59	51.58	2669	7,031,663.0000	6,680,784.4000
2669	-	2670	N	W	26	36	29	118.56	2670	7,031,769.0000	6,680,731.3000
2670	-	2671	N	W	64	18	23	567.40	2671	7,032,015.0000	6,680,220.0000
2671	-	2672	N	W	79	22	18	206.03	2672	7,032,053.0000	6,680,017.5000
2672	-	2673	S	W	73	43	12	221.17	2673	7,031,991.0000	6,679,805.2000
2673	-	2674	N	W	76	1	10	99.34	2674	7,032,015.0000	6,679,708.8000
2674	-	2675	N	E	28	36	10	60.37	2675	7,032,068.0000	6,679,737.7000
2675	-	2676	N	E	57	35	30	188.45	2676	7,032,169.0000	6,679,896.8000
2676	-	2677	N	W	21	49	6	311.30	2677	7,032,458.0000	6,679,781.1000
2677	-	2678	N	E	30	30	41	152.06	2678	7,032,589.0000	6,679,858.3000
2678	-	2679	N	W	10	49	5	102.83	2679	7,032,690.0000	6,679,839.0000
2679	-	2680	N	W	84	49	8	155.03	2680	7,032,704.0000	6,679,684.6000
2680	-	2681	N	W	48	19	23	109.79	2681	7,032,777.0000	6,679,602.6000
2681	-	2682	N	W	0	0	0	48.00	2682	7,032,825.0000	6,679,602.6000
2682	-	2683	N	E	85	36	28	130.58	2683	7,032,835.0000	6,679,732.8000
2683	-	2684	N	E	41	39	8	50.86	2684	7,032,873.0000	6,679,766.6000
2684	-	2685	N	W	4	3	4	546.37	2685	7,033,418.0000	6,679,728.0000
2685	-	2686	N	W	66	50	58	249.27	2686	7,033,516.0000	6,679,498.8000
2686	-	2687	N	W	56	31	1	199.39	2687	7,033,626.0000	6,679,332.5000
2687	-	2688	N	W	19	0	28	325.76	2688	7,033,934.0000	6,679,226.4000
2688	-	2689	N	E	2	18	35	357.29	2689	7,034,291.0000	6,679,240.8000
2689	-	2690	N	W	25	34	37	145.23	2690	7,034,422.0000	6,679,178.1000
2690	-	2691	N	W	83	52	18	271.65	2691	7,034,451.0000	6,678,908.0000
2691	-	2692	N	W	0	0	0	67.00	2692	7,034,518.0000	6,678,908.0000
2692	-	2693	N	E	88	3	14	294.47	2693	7,034,528.0000	6,679,202.3000
2693	-	2694	S	E	49	19	43	89.00	2694	7,034,470.0000	6,679,269.8000
2694	-	2695	S	E	17	49	17	141.80	2695	7,034,335.0000	6,679,313.2000
2695	-	2696	S	E	5	15	43	368.55	2696	7,033,968.0000	6,679,347.0000
2696	-	2697	S	E	17	1	57	312.72	2697	7,033,669.0000	6,679,438.6000
2697	-	2698	S	E	74	52	17	344.85	2698	7,033,579.0000	6,679,771.5000
2698	-	2699	S	E	28	42	38	150.50	2699	7,033,447.0000	6,679,843.8000
2699	-	2700	S	W	1	27	45	188.06	2700	7,033,259.0000	6,679,839.0000
2700	-	2701	S	E	11	18	35	196.82	2701	7,033,066.0000	6,679,877.6000

LEY N° 1681

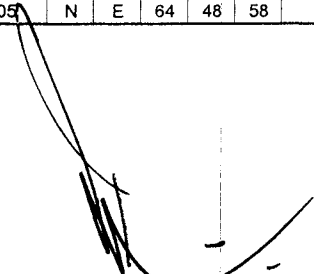


LADO	RUMBO	°	'	"	DISTANCIA	VERTICE	X	Y
					Mts	2701	7,033,066.0000	6,679,877.6000
2701 - 2702	S E	15	22	34	145.20	2702	7,032,926.0000	6,679,916.1000
2702 - 2703	S E	29	43	35	194.61	2703	7,032,757.0000	6,680,012.6000
2703 - 2704	S E	4	21	25	63.18	2704	7,032,694.0000	6,680,017.4000
2704 - 2705	S W	15	58	4	105.05	2705	7,032,593.0000	6,679,988.5000
2705 - 2706	S W	9	45	38	170.47	2706	7,032,425.0000	6,679,959.6000
2706 - 2707	S E	18	22	32	91.67	2707	7,032,338.0000	6,679,988.5000
2707 - 2708	S E	74	25	23	145.23	2708	7,032,299.0000	6,680,128.4000
2708 - 2709	S E	59	24	0	151.26	2709	7,032,222.0000	6,680,258.6000
2709 - 2710	S E	63	22	46	185.24	2710	7,032,139.0000	6,680,424.2000
2710 - 2711	S E	54	0	42	236.55	2711	7,032,000.0000	6,680,615.6000
2711 - 2712	S E	77	52	34	138.08	2712	7,031,971.0000	6,680,750.6000
2712 - 2713	N E	79	20	5	108.07	2713	7,031,991.0000	6,680,856.8000
2713 - 2714	N E	0	0	0	110.00	2714	7,032,101.0000	6,680,856.8000
2714 - 2715	N E	10	2	55	138.12	2715	7,032,237.0000	6,680,880.9000
2715 - 2716	N E	7	51	52	140.32	2716	7,032,376.0000	6,680,900.1000
2716 - 2717	N W	9	48	48	112.65	2717	7,032,487.0000	6,680,880.9000
2717 - 2718	N W	21	46	2	156.13	2718	7,032,632.0000	6,680,823.0000
2718 - 2719	N W	44	16	5	155.01	2719	7,032,743.0000	6,680,714.8000
2719 - 2720	N E	20	9	55	61.79	2720	7,032,801.0000	6,680,736.1000
2720 - 2721	N E	49	58	47	119.74	2721	7,032,878.0000	6,680,827.8000
2721 - 2722	N E	35	46	47	107.24	2722	7,032,965.0000	6,680,890.5000
2722 - 2723	N E	79	33	49	132.49	2723	7,032,989.0000	6,681,020.8000
2723 - 2724	S E	33	54	17	51.81	2724	7,032,946.0000	6,681,049.7000
2724 - 2725	S E	39	18	46	68.50	2725	7,032,893.0000	6,681,093.1000
2725 - 2726	S E	4	23	13	189.56	2726	7,032,704.0000	6,681,107.6000
2726 - 2727	S E	70	25	36	214.92	2727	7,032,632.0000	6,681,310.1000
2727 - 2728	S E	51	24	45	123.46	2728	7,032,555.0000	6,681,406.6000
2728 - 2729	S E	41	14	18	102.40	2729	7,032,478.0000	6,681,474.1000
2729 - 2730	S E	57	41	12	108.50	2730	7,032,420.0000	6,681,565.8000
2730 - 2731	S E	51	15	46	92.69	2731	7,032,362.0000	6,681,638.1000
2731 - 2732	S E	28	41	10	120.83	2732	7,032,256.0000	6,681,696.1000
2732 - 2733	S E	75	55	43	119.28	2733	7,032,227.0000	6,681,811.8000
2733 - 2734	S E	32	52	41	115.50	2734	7,032,130.0000	6,681,874.5000
2734 - 2735	S E	37	24	9	103.22	2735	7,032,048.0000	6,681,937.2000
2735 - 2736	S E	52	54	25	102.80	2736	7,031,986.0000	6,682,019.2000
2736 - 2737	S E	38	37	50	307.23	2737	7,031,746.0000	6,682,211.0000
2737 - 2738	N E	72	38	45	80.46	2738	7,031,770.0000	6,682,287.8000
2738 - 2739	N E	31	32	36	76.27	2739	7,031,835.0000	6,682,327.7000
2739 - 2740	N E	12	41	21	154.78	2740	7,031,986.0000	6,682,361.7000
2740 - 2741	N E	14	3	22	139.17	2741	7,032,121.0000	6,682,395.5000
2741 - 2742	N E	0	0	0	111.00	2742	7,032,232.0000	6,682,395.5000
2742 - 2743	N E	45	36	4	47.17	2743	7,032,265.0000	6,682,429.2000
2743 - 2744	N E	13	59	2	159.73	2744	7,032,420.0000	6,682,467.8000
2744 - 2745	N E	4	15	4	113.31	2745	7,032,533.0000	6,682,476.2000
2745 - 2746	N E	47	28	19	60.66	2746	7,032,574.0000	6,682,520.9000
2746 - 2747	N E	73	28	20	35.15	2747	7,032,584.0000	6,682,554.6000
2747 - 2748	N E	19	26	43	175.92	2748	7,032,748.0000	6,682,612.5000
2748 - 2749	N E	39	47	10	75.48	2749	7,032,806.0000	6,682,660.8000
2749 - 2750	N E	3	34	1	77.15	2750	7,032,883.0000	6,682,665.6000
2750 - 2751	N W	58	7	41	90.91	2751	7,032,931.0000	6,682,588.4000
2751 - 2752	N E	33	17	51	52.64	2752	7,032,975.0000	6,682,617.3000
2752 - 2753	S E	86	2	57	72.57	2753	7,032,970.0000	6,682,689.7000

Handwritten signatures and scribbles at the bottom of the page, including a large signature on the left and several scribbles on the right.

# PODER LEGISLATIVO

## LEY N° 1681

LADO		RUMBO		°	'	"	DISTANCIA	VERTICE	X	Y
							Mts	2753	7,032,970.0000	6,682,689.7000
2753	- 2754	N	E	86	17	39	77.36	2754	7,032,975.0000	6,682,766.9000
2754	- 2755	N	E	5	25	46	101.46	2755	7,033,076.0000	6,682,776.5000
2755	- 2756	N	W	52	50	57	175.52	2756	7,033,182.0000	6,682,636.6000
2756	- 2757	N	E	4	49	44	58.21	2757	7,033,240.0000	6,682,641.5000
2757	- 2758	S	E	61	27	7	131.83	2758	7,033,177.0000	6,682,757.3000
2758	- 2759	S	E	80	18	40	83.19	2759	7,033,163.0000	6,682,839.3000
2759	- 2760	N	E	50	58	58	130.25	2760	7,033,245.0000	6,682,940.5000
2760	- 2761	N	E	34	26	31	221.90	2761	7,033,428.0000	6,683,066.0000
2761	- 2762	N	E	52	38	19	151.61	2762	7,033,520.0000	6,683,186.5000
2762	- 2763	N	E	5	29	9	101.46	2763	7,033,621.0000	6,683,196.2000
2763	- 2764	N	W	39	45	25	150.89	2764	7,033,737.0000	6,683,099.7000
2764	- 2765	N	E	24	19	36	105.35	2765	7,033,833.0000	6,683,143.1000
2765	- 2766	S	E	47	53	16	71.58	2766	7,033,785.0000	6,683,196.2000
2766	- 2767	S	E	56	14	56	104.39	2767	7,033,727.0000	6,683,283.0000
2767	- 2768	N	E	79	43	16	78.46	2768	7,033,741.0000	6,683,360.2000
2768	- 2769	N	E	44	13	39	304.22	2769	7,033,959.0000	6,683,572.4000
2769	- 2770	N	E	16	14	22	155.19	2770	7,034,108.0000	6,683,615.8000
2770	- 2771	N	E	35	17	54	183.79	2771	7,034,258.0000	6,683,722.0000
2771	- 2772	N	E	78	39	34	147.48	2772	7,034,287.0000	6,683,866.6000
2772	- 2773	N	E	52	15	51	209.14	2773	7,034,415.0000	6,684,032.0000
2773	- 2774	N	W	8	3	31	216.13	2774	7,034,629.0000	6,684,001.7000
2774	- 2775	N	E	68	5	6	37.51	2775	7,034,643.0000	6,684,036.5000
2775	- 2776	S	E	68	14	2	180.68	2776	7,034,576.0000	6,684,204.3000
2776	- 2777	N	E	63	15	55	75.58	2777	7,034,610.0000	6,684,271.8000
2777	- 2778	N	W	3	35	8	308.60	2778	7,034,918.0000	6,684,252.5000
2778	- 2779	S	E	87	32	58	70.16	2779	7,034,915.0000	6,684,322.6000
2779	- 2780	S	E	23	28	7	175.52	2780	7,034,754.0000	6,684,392.5000
2780	- 2781	N	E	80	42	0	92.82	2781	7,034,769.0000	6,684,484.1000
2781	- 2782	N	E	62	54	16	144.90	2782	7,034,835.0000	6,684,613.1000
2782	- 2783	N	E	54	35	19	105.27	2783	7,034,896.0000	6,684,698.9000
2783	- 2784	N	E	82	51	50	64.40	2784	7,034,904.0000	6,684,762.8000
2784	- 2785	N	E	45	4	46	50.98	2785	7,034,940.0000	6,684,798.9000
2785	- 2786	N	W	20	41	43	86.59	2786	7,035,021.0000	6,684,768.3000
2786	- 2787	N	E	86	3	3	203.28	2787	7,035,035.0000	6,684,971.1000
2787	- 2788	N	E	60	37	3	50.95	2788	7,035,060.0000	6,685,015.5000
2788	- 2789	N	W	9	2	7	123.53	2789	7,035,182.0000	6,684,996.1000
2789	- 2790	N	E	83	54	12	75.33	2790	7,035,190.0000	6,685,071.0000
2790	- 2791	N	E	59	1	34	97.15	2791	7,035,240.0000	6,685,154.3000
2791	- 2792	N	E	14	32	12	88.84	2792	7,035,326.0000	6,685,176.6000
2792	- 2793	N	E	76	52	52	96.93	2793	7,035,348.0000	6,685,271.0000
2793	- 2794	N	W	17	41	18	155.34	2794	7,035,496.0000	6,685,223.8000
2794	- 2795	N	E	68	40	29	35.75	2795	7,035,509.0000	6,685,257.1000
2795	- 2796	N	E	70	11	33	50.17	2796	7,035,526.0000	6,685,304.3000
2796	- 2797	N	E	56	42	14	56.47	2797	7,035,557.0000	6,685,351.5000
2797	- 2798	N	E	17	12	32	75.37	2798	7,035,629.0000	6,685,373.8000
2798	- 2799	N	E	38	24	33	35.73	2799	7,035,657.0000	6,685,396.0000
2799	- 2800	N	E	90	0	0	102.70	2800	7,035,657.0000	6,685,498.7000
2800	- 2801	S	E	51	29	57	67.47	2801	7,035,615.0000	6,685,551.5000
2801	- 2802	N	E	79	47	9	45.11	2802	7,035,623.0000	6,685,595.9000
2802	- 2803	N	E	40	34	37	57.35	2803	7,035,662.0000	6,685,629.3000
2803	- 2804	N	W	21	57	7	141.24	2804	7,035,793.0000	6,685,576.5000
2804	- 2805	N	E	64	48	58	70.30	2805	7,035,823.0000	6,685,640.3000

# PODER LEGISLATIVO

## LEY N° 1681

LADO		RUMBO		°	'	"	DISTANCIA	VERTICE	X	Y	
							Mts	2805	7,035,823.0000	6,685,640.3000	
2805	-	2806	S	E	22	51	7	106.35	2806	7,035,725.0000	6,685,681.6000
2806	-	2807	S	W	5	7	47	88.35	2807	7,035,637.0000	6,685,673.7000
2807	-	2808	S	W	36	2	14	85.33	2808	7,035,568.0000	6,685,623.5000
2808	-	2809	S	W	78	6	40	67.96	2809	7,035,554.0000	6,685,557.0000
2809	-	2810	N	W	66	18	47	97.08	2810	7,035,593.0000	6,685,468.1000
2810	-	2811	S	W	41	38	46	37.47	2811	7,035,565.0000	6,685,443.2000
2811	-	2812	S	E	6	52	46	92.67	2812	7,035,473.0000	6,685,454.3000
2812	-	2813	S	W	7	21	16	86.71	2813	7,035,387.0000	6,685,443.2000
2813	-	2814	N	W	72	37	13	66.96	2814	7,035,407.0000	6,685,379.3000
2814	-	2815	S	W	19	42	2	32.93	2815	7,035,376.0000	6,685,368.2000
2815	-	2816	S	E	4	0	15	80.20	2816	7,035,296.0000	6,685,373.8000
2816	-	2817	S	W	54	41	26	102.08	2817	7,035,237.0000	6,685,290.5000
2817	-	2818	S	E	57	38	47	26.16	2818	7,035,223.0000	6,685,312.6000
2818	-	2819	N	E	49	28	0	146.18	2819	7,035,318.0000	6,685,423.7000
2819	-	2820	N	E	41	35	35	129.70	2820	7,035,415.0000	6,685,509.8000
2820	-	2821	N	E	67	53	20	116.90	2821	7,035,459.0000	6,685,618.1000
2821	-	2822	N	E	83	37	42	81.10	2822	7,035,468.0000	6,685,698.7000
2822	-	2823	N	E	13	58	1	80.38	2823	7,035,546.0000	6,685,718.1000
2823	-	2824	N	E	57	4	39	49.68	2824	7,035,573.0000	6,685,759.8000
2824	-	2825	S	E	85	25	33	100.32	2825	7,035,565.0000	6,685,859.8000
2825	-	2826	S	E	78	7	43	68.06	2826	7,035,551.0000	6,685,926.4000
2826	-	2827	S	E	65	24	54	33.65	2827	7,035,537.0000	6,685,957.0000
2827	-	2828	S	E	90	0	0	52.70	2828	7,035,537.0000	6,686,009.7000
2828	-	2829	N	E	48	19	33	70.69	2829	7,035,584.0000	6,686,062.5000
2829	-	2830	N	E	90	0	0	69.40	2830	7,035,584.0000	6,686,131.9000
2830	-	2831	N	E	66	44	42	93.71	2831	7,035,621.0000	6,686,218.0000
2831	-	2832	N	E	46	54	58	76.13	2832	7,035,673.0000	6,686,273.6000
2832	-	2833	N	W	5	4	28	125.49	2833	7,035,798.0000	6,686,262.5000
2833	-	2834	N	E	44	43	33	59.11	2834	7,035,840.0000	6,686,304.1000
2834	-	2835	S	E	65	45	15	131.50	2835	7,035,786.0000	6,686,424.0000
2835	-	2836	S	E	82	26	42	38.03	2836	7,035,781.0000	6,686,461.7000
2836	-	2837	N	E	77	15	6	67.98	2837	7,035,796.0000	6,686,528.0000
2837	-	2838	N	E	47	7	1	145.48	2838	7,035,895.0000	6,686,634.6000
2838	-	2839	N	W	7	35	40	42.37	2839	7,035,937.0000	6,686,629.0000
2839	-	2840	N	W	21	12	22	53.63	2840	7,035,987.0000	6,686,609.6000
2840	-	2841	N	E	17	9	55	47.10	2841	7,036,032.0000	6,686,623.5000
2841	-	2842	N	E	90	0	0	52.80	2842	7,036,032.0000	6,686,676.3000
2842	-	2843	S	E	5	55	28	53.28	2843	7,035,979.0000	6,686,681.8000
2843	-	2844	S	E	44	36	55	63.22	2844	7,035,934.0000	6,686,726.2000
2844	-	2845	S	E	66	49	57	48.29	2845	7,035,915.0000	6,686,770.6000
2845	-	2846	N	E	69	35	3	86.00	2846	7,035,945.0000	6,686,851.2000
2846	-	2847	N	E	35	16	52	129.85	2847	7,036,051.0000	6,686,926.2000
2847	-	2848	N	E	62	2	25	119.44	2848	7,036,107.0000	6,687,031.7000
2848	-	2849	S	E	87	42	33	75.06	2849	7,036,104.0000	6,687,106.7000
2849	-	2850	S	E	71	43	12	35.07	2850	7,036,093.0000	6,687,140.0000
2850	-	2851	N	E	83	9	19	134.26	2851	7,036,109.0000	6,687,273.3000
2851	-	2852	N	E	71	50	17	99.45	2852	7,036,140.0000	6,687,367.8000
2852	-	2853	N	E	45	0	0	141.42	2853	7,036,240.0000	6,687,467.8000
2853	-	2854	N	E	75	8	10	109.15	2854	7,036,268.0000	6,687,573.3000
2854	-	2855	N	E	41	13	42	90.53	2855	7,036,306.0000	6,687,606.6000
2855	-	2856	N	E	3	3	23	103.15	2856	7,036,409.0000	6,687,612.1000
2856	-	2857	N	E	30	8	21	77.47	2857	7,036,476.0000	6,687,651.0000

# PODER LEGISLATIVO

## LEY N° 1681

LADO		RUMBO		°	'	"	DISTANCIA	VERTICE	X	Y	
							Mts	2857	7,036,476.0000	6,687,651.0000	
2857	-	2858	N	E	0	0	0	97.00	2858	7,036,573.0000	6,687,651.0000
2858	-	2859	N	W	23	56	0	239.60	2859	7,036,792.0000	6,687,553.8000
2859	-	2860	N	E	20	42	17	63.07	2860	7,036,851.0000	6,687,576.1000
2860	-	2861	N	E	13	58	1	80.38	2861	7,036,929.0000	6,687,595.5000
2861	-	2862	N	E	67	38	31	42.06	2862	7,036,945.0000	6,687,634.4000
2862	-	2863	S	E	12	9	47	105.37	2863	7,036,842.0000	6,687,656.6000
2863	-	2864	S	E	16	25	42	324.24	2864	7,036,531.0000	6,687,748.3000
2864	-	2865	S	W	2	10	53	147.11	2865	7,036,384.0000	6,687,742.7000
2865	-	2866	N	E	48	20	10	63.18	2866	7,036,426.0000	6,687,789.9000
2866	-	2867	S	E	86	21	47	47.30	2867	7,036,423.0000	6,687,837.1000
2867	-	2868	N	E	65	4	21	73.55	2868	7,036,454.0000	6,687,903.8000
2868	-	2869	N	E	36	4	57	98.99	2869	7,036,534.0000	6,687,962.1000
2869	-	2870	N	E	81	56	31	78.47	2870	7,036,545.0000	6,688,039.8000
2870	-	2871	N	E	47	38	6	169.18	2871	7,036,659.0000	6,688,164.8000
2871	-	2872	N	E	11	41	9	164.41	2872	7,036,820.0000	6,688,198.1000
2872	-	2873	N	E	75	42	4	137.66	2873	7,036,854.0000	6,688,331.5000
2873	-	2874	N	E	52	24	31	154.09	2874	7,036,948.0000	6,688,453.6000
2874	-	2875	N	E	27	4	19	293.12	2875	7,037,209.0000	6,688,587.0000
2875	-	2876	N	W	10	7	59	47.74	2876	7,037,256.0000	6,688,578.6000
2876	-	2877	N	E	39	49	41	65.11	2877	7,037,306.0000	6,688,620.3000
2877	-	2878	N	E	52	40	0	59.36	2878	7,037,342.0000	6,688,667.5000
2878	-	2879	N	E	27	54	30	267.06	2879	7,037,578.0000	6,688,792.5000
2879	-	2880	N	W	15	38	4	144.34	2880	7,037,717.0000	6,688,753.6000
2880	-	2881	N	E	31	26	50	335.24	2881	7,038,003.0000	6,688,928.5000
2881	-	2882	S	E	0	46	57	205.02	2882	7,037,798.0000	6,688,931.3000
2882	-	2883	S	E	37	40	34	45.48	2883	7,037,762.0000	6,688,959.1000
2883	-	2884	N	E	48	26	43	96.48	2884	7,037,826.0000	6,689,031.3000
2884	-	2885	N	E	32	20	14	321.93	2885	7,038,098.0000	6,689,203.5000
2885	-	2886	N	E	39	50	39	264.40	2886	7,038,301.0000	6,689,372.9000
2886	-	2887	N	E	32	51	6	307.11	2887	7,038,559.0000	6,689,539.5000
2887	-	2888	N	E	36	30	0	663.05	2888	7,039,092.0000	6,689,933.9000
2888	-	2889	N	E	33	24	41	216.83	2889	7,039,273.0000	6,690,053.3000
2889	-	2890	N	W	3	43	39	66.14	2890	7,039,339.0000	6,690,049.0000
2890	-	2891	N	W	62	55	44	182.38	2891	7,039,422.0000	6,689,886.6000
2891	-	2892	N	W	78	52	14	31.08	2892	7,039,428.0000	6,689,856.1000
2892	-	2893	N	E	18	34	58	61.19	2893	7,039,486.0000	6,689,875.6000
2893	-	2894	N	E	12	50	12	62.56	2894	7,039,547.0000	6,689,889.5000
2894	-	2895	S	E	68	7	30	260.35	2895	7,039,450.0000	6,690,131.1000
2895	-	2896	N	E	51	31	55	326.33	2896	7,039,653.0000	6,690,386.6000
2896	-	2897	N	E	6	41	39	237.62	2897	7,039,889.0000	6,690,414.3000
2897	-	2898	N	W	17	49	29	326.68	2898	7,040,200.0000	6,690,314.3000
2898	-	2899	N	E	11	35	58	96.98	2899	7,040,295.0000	6,690,333.8000
2899	-	2900	N	E	90	0	0	72.20	2900	7,040,295.0000	6,690,406.0000
2900	-	2901	S	W	9	23	45	85.14	2901	7,040,211.0000	6,690,392.1000
2901	-	2902	S	E	21	44	59	412.36	2902	7,039,828.0000	6,690,544.9000
2902	-	2903	S	E	78	12	36	53.84	2903	7,039,817.0000	6,690,597.6000
2903	-	2904	N	E	52	49	8	261.44	2904	7,039,975.0000	6,690,805.9000
2904	-	2905	N	E	33	49	2	99.90	2905	7,040,058.0000	6,690,861.5000
2905	-	2906	N	E	70	11	26	123.83	2906	7,040,100.0000	6,690,978.1000
2906	-	2907	N	E	57	3	43	198.68	2907	7,040,208.0000	6,691,144.8000
2907	-	2908	N	E	50	42	21	172.11	2908	7,040,317.0000	6,691,278.0000
2908	-	2909	N	E	43	6	18	121.90	2909	7,040,406.0000	6,691,361.3000

# PODER LEGISLATIVO

## LEY N° 1681

LADO		RUMBO		°	'	"	DISTANCIA	VERTICE	X	Y
							Mts	2909	7,040,406.0000	6,691,361.3000
2909	-	2910	N E	68	41	34	167.87	2910	7,040,467.0000	6,691,517.7000
2910	-	2911	N E	39	12	16	90.33	2911	7,040,537.0000	6,691,574.8000
2911	-	2912	N E	63	45	43	101.79	2912	7,040,582.0000	6,691,666.1000
2912	-	2913	N E	51	17	55	86.36	2913	7,040,636.0000	6,691,733.5000
2913	-	2914	N W	14	55	1	129.36	2914	7,040,761.0000	6,691,700.2000
2914	-	2915	N E	64	19	44	83.10	2915	7,040,797.0000	6,691,775.1000
2915	-	2916	S E	72	17	58	128.27	2916	7,040,758.0000	6,691,897.3000
2916	-	2917	N E	83	28	10	123.10	2917	7,040,772.0000	6,692,019.6000
2917	-	2918	N E	59	16	17	342.49	2918	7,040,947.0000	6,692,314.0000
2918	-	2919	S E	83	42	0	173.15	2919	7,040,928.0000	6,692,486.1000
2919	-	2920	N E	70	26	40	215.11	2920	7,041,000.0000	6,692,688.8000
2920	-	2921	N E	75	49	9	134.70	2921	7,041,033.0000	6,692,819.4000
2921	-	2922	N E	3	43	32	86.18	2922	7,041,119.0000	6,692,813.8000
2922	-	2923	N E	15	24	44	115.14	2923	7,041,230.0000	6,692,844.4000
2923	-	2924	N E	19	23	52	150.55	2924	7,041,372.0000	6,692,894.4000
2924	-	2925	N W	53	3	59	198.04	2925	7,041,491.0000	6,692,736.1000
2925	-	2926	N E	39	45	37	65.04	2926	7,041,541.0000	6,692,777.7000
2926	-	2927	S E	70	12	26	138.80	2927	7,041,494.0000	6,692,908.3000
2927	-	2928	S E	86	33	55	133.54	2928	7,041,486.0000	6,693,041.6000
2928	-	2929	S E	20	21	41	103.46	2929	7,041,389.0000	6,693,077.6000
2929	-	2930	S E	16	13	38	69.78	2930	7,041,322.0000	6,693,097.1000
2930	-	2931	S W	37	38	34	136.39	2931	7,041,214.0000	6,693,013.8000
2931	-	2932	S W	35	56	31	113.63	2932	7,041,122.0000	6,692,947.1000
2932	-	2933	S W	0	0	0	25.00	2933	7,041,097.0000	6,692,947.1000
2933	-	2934	N E	80	29	55	121.16	2934	7,041,117.0000	6,693,066.6000
2934	-	2935	S E	83	30	39	106.18	2935	7,041,105.0000	6,693,172.1000
2935	-	2936	N E	73	30	38	81.03	2936	7,041,128.0000	6,693,249.8000
2936	-	2937	N E	74	31	0	112.38	2937	7,041,158.0000	6,693,358.1000
2937	-	2938	N E	90	0	0	91.70	2938	7,041,158.0000	6,693,449.8000
2938	-	2939	N E	50	47	28	215.14	2939	7,041,294.0000	6,693,616.5000
2939	-	2940	N E	84	12	1	108.86	2940	7,041,305.0000	6,693,724.8000
2940	-	2941	S E	76	52	52	48.46	2941	7,041,294.0000	6,693,772.0000
2941	-	2942	N E	52	47	22	97.56	2942	7,041,353.0000	6,693,849.7000
2942	-	2943	N E	70	23	10	288.97	2943	7,041,450.0000	6,694,121.9000
2943	-	2944	N E	83	34	43	491.79	2944	7,041,505.0000	6,694,610.6000
2944	-	2945	N E	79	6	20	121.69	2945	7,041,528.0000	6,694,730.1000
2945	-	2946	S E	60	51	38	98.58	2946	7,041,480.0000	6,694,816.2000
2946	-	2947	N E	74	2	45	181.91	2947	7,041,530.0000	6,694,991.1000
2947	-	2948	S E	81	57	8	78.57	2948	7,041,519.0000	6,695,068.9000
2948	-	2949	N E	78	10	27	121.99	2949	7,041,544.0000	6,695,188.3000
2949	-	2950	S E	86	59	13	76.11	2950	7,041,540.0000	6,695,264.3000
2950	-	2951	S E	87	6	31	19.83	2951	7,041,539.0000	6,695,284.1000
2951	-	2952	N E	81	23	34	100.23	2952	7,041,554.0000	6,695,383.2000
2952	-	2953	N E	85	33	37	64.59	2953	7,041,559.0000	6,695,447.6000
2953	-	2954	N E	81	43	53	111.26	2954	7,041,575.0000	6,695,557.7000
2954	-	2955	N E	76	29	41	94.20	2955	7,041,597.0000	6,695,649.3000
2955	-	2956	N E	81	57	8	78.57	2956	7,041,608.0000	6,695,727.1000
2956	-	2957	N E	81	19	25	424.26	2957	7,041,672.0000	6,696,146.5000
2957	-	2958	N E	76	42	7	182.60	2958	7,041,714.0000	6,696,324.2000
2958	-	2959	N W	14	58	27	84.93	2959	7,041,797.0000	6,696,302.0000
2959	-	2960	N W	50	10	39	217.05	2960	7,041,936.0000	6,696,135.3000
2960	-	2961	N W	14	30	0	55.91	2961	7,041,994.0000	6,696,120.3000

# PODER LEGISLATIVO

## LEY N° 1681

LADO		RUMBO		°	'	"	DISTANCIA	VERTICE	X	Y	
							Mts	2961	7,041,994.0000	6,696,120.3000	
2961	-	2962	N	W	43	31	52	33.10	2962	7,042,018.0000	6,696,097.5000
2962	-	2963	N	W	34	50	27	62.14	2963	7,042,069.0000	6,696,062.0000
2963	-	2964	N	W	13	42	9	91.61	2964	7,042,158.0000	6,696,040.3000
2964	-	2965	N	W	5	58	13	131.71	2965	7,042,289.0000	6,696,026.6000
2965	-	2966	N	W	15	10	19	115.01	2966	7,042,400.0000	6,695,996.5000
2966	-	2967	N	E	4	5	46	155.40	2967	7,042,555.0000	6,696,007.6000
2967	-	2968	N	E	58	36	11	74.86	2968	7,042,594.0000	6,696,071.5000
2968	-	2969	S	E	77	14	2	99.56	2969	7,042,572.0000	6,696,168.6000
2969	-	2970	S	E	3	18	14	97.16	2970	7,042,475.0000	6,696,174.2000
2970	-	2971	S	E	0	0	0	242.00	2971	7,042,233.0000	6,696,174.2000
2971	-	2972	S	E	80	32	15	152.07	2972	7,042,208.0000	6,696,324.2000
2972	-	2973	S	E	21	25	13	83.79	2973	7,042,130.0000	6,696,354.8000
2973	-	2974	S	W	13	34	13	59.67	2974	7,042,072.0000	6,696,340.8000
2974	-	2975	S	E	42	24	34	90.74	2975	7,042,005.0000	6,696,402.0000
2975	-	2976	S	E	19	3	1	67.71	2976	7,036,770.0000	6,698,239.8000
2976	-	2977	S	E	35	26	12	105.55	2977	7,036,684.0000	6,698,301.0000
2977	-	2978	S	E	11	47	42	69.47	2978	7,036,616.0000	6,698,315.2000
2978	-	2979	S	W	35	17	45	154.38	2979	7,036,490.0000	6,698,226.0000
2979	-	2980	S	E	35	36	27	38.13	2980	7,036,459.0000	6,698,248.2000
2980	-	2981	N	E	89	5	22	188.82	2981	7,036,462.0000	6,698,437.0000
2981	-	2982	N	E	82	25	39	68.30	2982	7,036,471.0000	6,698,504.7000
2982	-	2983	S	E	85	44	58	121.43	2983	7,036,462.0000	6,698,625.8000
2983	-	2984	N	E	88	31	38	116.74	2984	7,036,465.0000	6,698,742.5000
2984	-	2985	N	E	60	23	43	60.73	2985	7,036,495.0000	6,698,795.3000
2985	-	2986	N	E	71	5	43	61.73	2986	7,036,515.0000	6,698,853.7000
2986	-	2987	N	E	90	0	0	97.10	2987	7,036,515.0000	6,698,950.8000
2987	-	2988	N	E	38	36	31	175.32	2988	7,036,652.0000	6,699,060.2000
2988	-	2989	S	E	80	35	57	30.61	2989	7,036,647.0000	6,699,090.4000
2989	-	2990	S	W	5	36	12	106.51	2990	7,036,541.0000	6,699,080.0000
2990	-	2991	S	E	49	22	3	39.93	2991	7,036,515.0000	6,699,110.3000
2991	-	2992	S	E	70	34	30	42.10	2992	7,036,501.0000	6,699,150.0000
2992	-	2993	S	E	85	1	33	115.33	2993	7,036,491.0000	6,699,264.9000
2993	-	2994	N	E	87	22	40	240.45	2994	7,036,502.0000	6,699,505.1000
2994	-	2995	N	E	90	0	0	11.20	2995	7,036,502.0000	6,699,516.3000
2995	-	2996	S	E	78	15	56	137.68	2996	7,036,474.0000	6,699,651.1000
2996	-	2997	S	E	73	29	30	109.10	2997	7,036,443.0000	6,699,755.7000
2997	-	2998	S	E	88	39	7	212.56	2998	7,036,438.0000	6,699,968.2000
2998	-	2999	S	E	71	32	14	195.78	2999	7,036,376.0000	6,700,153.9000
2999	-	3000	S	E	85	38	26	144.72	3000	7,036,365.0000	6,700,298.2000
3000	-	3001	N	E	52	47	55	38.04	3001	7,036,388.0000	6,700,328.5000
3001	-	3002	S	E	72	44	17	37.07	3002	7,036,377.0000	6,700,363.9000
3002	-	3003	S	E	14	26	13	48.53	3003	7,036,330.0000	6,700,376.0000
3003	-	3004	S	E	78	25	31	114.63	3004	7,036,307.0000	6,700,488.3000
3004	-	3005	S	E	66	55	46	117.39	3005	7,036,261.0000	6,700,596.3000
3005	-	3006	S	E	84	54	38	78.91	3006	7,036,254.0000	6,700,674.9000
3006	-	3007	S	E	65	8	3	61.83	3007	7,036,228.0000	6,700,731.0000
3007	-	3008	S	E	81	49	23	260.14	3008	7,036,191.0000	6,700,988.5000
3008	-	3009	S	E	90	0	0	138.30	3009	7,036,191.0000	6,701,126.8000
3009	-	3010	S	E	70	20	46	98.12	3010	7,036,158.0000	6,701,219.2000
3010	-	3011	N	E	76	32	44	107.45	3011	7,036,183.0000	6,701,323.7000
3011	-	3012	S	E	75	3	4	127.93	3012	7,036,150.0000	6,701,447.3000
3012	-	3013	S	E	84	54	38	78.91	3013	7,036,143.0000	6,701,525.9000

# PODER LEGISLATIVO

## LEY N° 1681

LADO		RUMBO		°	'	"	DISTANCIA	VERTICE	X	Y
							Mts	3013	7,036,143.0000	6,701,525.9000
3013	- 3014	N	E	75	6	41	120.65	3014	7,036,174.0000	6,701,642.5000
3014	- 3015	N	E	76	58	10	84.27	3015	7,036,193.0000	6,701,724.6000
3015	- 3016	N	E	72	39	17	194.55	3016	7,036,251.0000	6,701,910.3000
3016	- 3017	N	E	68	54	47	41.69	3017	7,036,266.0000	6,701,949.2000
3017	- 3018	N	E	42	26	10	142.27	3018	7,036,371.0000	6,702,045.2000
3018	- 3019	N	E	82	44	57	79.23	3019	7,036,381.0000	6,702,123.8000
3019	- 3020	N	E	83	44	11	82.49	3020	7,036,390.0000	6,702,205.8000
3020	- 3021	N	E	62	1	58	319.85	3021	7,036,540.0000	6,702,488.3000
3021	- 3022	N	E	49	36	0	43.20	3022	7,036,568.0000	6,702,521.2000
3022	- 3023	N	E	77	28	16	110.63	3023	7,036,592.0000	6,702,629.2000
3023	- 3024	N	E	46	50	51	74.57	3024	7,036,643.0000	6,702,683.6000
3024	- 3025	N	E	76	57	44	119.69	3025	7,036,670.0000	6,702,800.2000
3025	- 3026	N	E	44	16	6	326.78	3026	7,036,904.0000	6,703,028.3000
3026	- 3027	N	E	40	51	19	97.84	3027	7,036,978.0000	6,703,092.3000
3027	- 3028	N	E	18	31	49	56.95	3028	7,037,032.0000	6,703,110.4000
3028	- 3029	N	E	43	6	37	261.63	3029	7,037,223.0000	6,703,289.2000
3029	- 3030	N	W	27	58	14	182.29	3030	7,037,384.0000	6,703,203.7000
3030	- 3031	S	W	81	59	13	193.69	3031	7,037,357.0000	6,703,011.9000
3031	- 3032	N	W	69	31	58	82.94	3032	7,037,386.0000	6,702,934.2000
3032	- 3033	N	E	0	50	0	55.01	3033	7,037,441.0000	6,702,935.0000
3033	- 3034	N	E	87	22	24	283.70	3034	7,037,454.0000	6,703,218.4000
3034	- 3035	N	E	90	0	0	13.80	3035	7,037,454.0000	6,703,232.2000
3035	- 3036	S	E	43	45	10	243.66	3036	7,037,278.0000	6,703,400.7000
3036	- 3037	N	E	47	28	12	90.24	3037	7,037,339.0000	6,703,467.2000
3037	- 3038	N	E	25	53	29	395.72	3038	7,037,695.0000	6,703,640.0000
3038	- 3039	N	E	5	7	2	67.27	3039	7,037,762.0000	6,703,646.0000
3039	- 3040	N	E	52	41	34	133.64	3040	7,037,843.0000	6,703,752.3000
3040	- 3041	N	E	23	45	16	414.08	3041	7,038,222.0000	6,703,919.1000
3041	- 3042	N	W	15	48	37	104.97	3042	7,038,323.0000	6,703,890.5000
3042	- 3043	N	E	30	22	44	100.85	3043	7,038,410.0000	6,703,941.5000
3043	- 3044	N	E	44	55	35	110.17	3044	7,038,488.0000	6,704,019.3000
3044	- 3045	N	E	16	20	57	360.58	3045	7,038,834.0000	6,704,120.8000
3045	- 3046	N	W	10	49	22	69.23	3046	7,038,902.0000	6,704,107.8000
3046	- 3047	N	E	29	45	23	122.10	3047	7,039,008.0000	6,704,168.4000
3047	- 3048	N	E	6	50	14	425.02	3048	7,039,430.0000	6,704,219.0000
3048	- 3049	N	W	42	41	29	108.84	3049	7,039,510.0000	6,704,145.2000
3049	- 3050	N	W	0	0	0	32.00	3050	7,039,542.0000	6,704,145.2000
3050	- 3051	N	E	72	8	13	110.84	3051	7,039,576.0000	6,704,250.7000
3051	- 3052	N	E	25	38	47	189.69	3052	7,039,747.0000	6,704,332.8000
3052	- 3053	N	E	10	57	26	223.07	3053	7,039,966.0000	6,704,375.2000
3053	- 3054	N	W	7	35	40	48.42	3054	7,040,014.0000	6,704,368.8000
3054	- 3055	N	W	71	5	26	80.23	3055	7,040,040.0000	6,704,292.9000
3055	- 3056	S	W	81	56	20	164.02	3056	7,040,017.0000	6,704,130.5000
3056	- 3057	N	W	70	1	53	67.35	3057	7,040,040.0000	6,704,067.2000
3057	- 3058	N	E	61	59	46	97.97	3058	7,040,086.0000	6,704,153.7000
3058	- 3059	N	E	83	49	38	120.90	3059	7,040,099.0000	6,704,273.9000
3059	- 3060	N	E	67	45	33	116.25	3060	7,040,143.0000	6,704,381.5000
3060	- 3061	N	E	28	55	7	69.69	3061	7,040,204.0000	6,704,415.2000
3061	- 3062	N	E	3	38	28	99.20	3062	7,040,303.0000	6,704,421.5000
3062	- 3063	N	E	24	5	33	58.06	3063	7,040,356.0000	6,704,445.2000
3063	- 3064	N	W	4	22	46	205.60	3064	7,040,561.0000	6,704,429.5000
3064	- 3065	N	W	49	58	47	102.64	3065	7,040,627.0000	6,704,350.9000
3065	- 3066	N	W	87	55	6	220.25	3066	7,040,635.0000	6,704,130.8000
3066	- 3067	N	E	4	18	25	158.45	3067	7,040,793.0000	6,704,142.7000
3067	- 3068	N	E	77	35	51	88.46	3068	7,040,812.0000	6,704,229.1000



PODER LEGISLATIVO




LEY N° 1681

LADO		RUMBO		°	'	"	DISTANCIA	VERTICE	X	Y
							Mts	3068	7,040,812.0000	6,704,229.1000
3068 - 3069	S	E	57	13	48	158.89	3069	7,040,726.0000	6,704,362.7000	
3069 - 3070	N	E	83	1	58	98.93	3070	7,040,738.0000	6,704,460.9000	
3070 - 3071	N	E	1	19	37	341.09	3071	7,041,079.0000	6,704,468.8000	
3071 - 3072	N	E	34	12	56	90.70	3072	7,041,154.0000	6,704,519.8000	
3072 - 3073	N	W	27	0	33	207.65	3073	7,041,339.0000	6,704,425.5000	
3073 - 3074	N	E	25	36	24	90.93	3074	7,041,421.0000	6,704,464.8000	
3074 - 3075	N	W	3	22	54	264.46	3075	7,041,685.0000	6,704,449.2000	
3075 - 3076	N	W	48	8	36	110.90	3076	7,041,759.0000	6,704,366.6000	
3076 - 3077	N	W	0	0	0	28.00	3077	7,041,787.0000	6,704,366.6000	
3077 - 3078	N	E	90	0	0	82.60	3078	7,041,787.0000	6,704,449.2000	
3078 - 3079	N	E	31	53	26	74.20	3079	7,041,850.0000	6,704,488.4000	
3079 - 3080	N	W	9	53	43	182.72	3080	7,042,030.0000	6,704,457.0000	
3080 - 3081	N	W	11	32	33	289.86	3081	7,042,314.0000	6,704,399.0000	
3081 - 3082	N	W	7	28	22	249.12	3082	7,042,561.0000	6,704,366.6000	
3082 - 3083	N	W	13	32	23	100.80	3083	7,042,659.0000	6,704,343.0000	
3083 - 3084	N	W	86	45	42	141.63	3084	7,042,667.0000	6,704,201.6000	
3084 - 3085	N	W	60	46	56	409.73	3085	7,042,867.0000	6,703,844.0000	
3085 - 3086	N	E	15	0	44	45.55	3086	7,042,911.0000	6,703,855.8000	
3086 - 3087	N	E	90	0	0	172.90	3087	7,042,911.0000	6,704,028.7000	
3087 - 3088	S	E	52	4	24	244.04	3088	7,042,761.0000	6,704,221.2000	
3088 - 3089	S	E	90	0	0	55.00	3089	7,042,761.0000	6,704,276.2000	
3089 - 3090	N	E	49	49	25	128.65	3090	7,042,844.0000	6,704,374.5000	
3090 - 3091	N	E	2	28	3	181.17	3091	7,043,025.0000	6,704,382.3000	
3091 - 3092	N	W	13	14	8	274.29	3092	7,043,292.0000	6,704,319.5000	
3092 - 3093	N	W	45	19	31	49.78	3093	7,043,327.0000	6,704,284.1000	
3093 - 3094	N	W	5	11	11	130.53	3094	7,043,457.0000	6,704,272.3000	
3094 - 3095	N	W	21	6	35	130.78	3095	7,043,579.0000	6,704,225.2000	
3095 - 3096	N	E	36	54	31	58.78	3096	7,043,626.0000	6,704,260.5000	
3096 - 3097	N	E	13	16	52	290.78	3097	7,043,909.0000	6,704,193.7000	
3097 - 3098	N	E	14	6	19	80.42	3098	7,043,987.0000	6,704,213.3000	
3098 - 3099	N	W	12	20	26	201.66	3099	7,044,184.0000	6,704,170.2000	
3099 - 3100	N	E	16	18	25	97.94	3100	7,044,278.0000	6,704,197.7000	
3100 - 3101	N	W	13	27	54	146.01	3101	7,044,420.0000	6,704,163.7000	
3101 - 3102	N	W	13	0	16	86.21	3102	7,044,504.0000	6,704,144.3000	
3102 - 3103	N	E	15	55	23	70.71	3103	7,044,572.0000	6,704,163.7000	
3103 - 3104	N	W	11	44	47	193.04	3104	7,044,761.0000	6,704,124.4000	
3104 - 3105	N	W	14	10	15	123.77	3105	7,044,881.0000	6,704,094.1000	
3105 - 3106	N	W	9	16	27	190.49	3106	7,045,069.0000	6,704,063.4000	
3106 - 3107	N	E	14	43	59	111.67	3107	7,045,177.0000	6,704,091.8000	
3107 - 3108	N	E	0	24	14	156.00	3108	7,045,333.0000	6,704,092.9000	
3108 - 3109	N	W	11	16	17	291.62	3109	7,045,619.0000	6,704,035.9000	
3109 - 3110	N	W	70	43	51	360.60	3110	7,045,738.0000	6,703,695.5000	
3110 - 3111	S	W	89	19	30	254.72	3111	7,045,735.0000	6,703,440.8000	
3111 - 3112	S	W	22	33	57	278.31	3112	7,045,478.0000	6,703,334.0000	
3112 - 3113	S	W	85	19	13	73.55	3113	7,045,472.0000	6,703,260.7000	
3113 - 3114	S	W	56	13	36	268.03	3114	7,045,323.0000	6,703,037.9000	
3114 - 3115	S	W	78	7	14	252.61	3115	7,045,271.0000	6,702,790.7000	
3115 - 3116	N	W	44	24	47	400.38	3116	7,045,557.0000	6,702,510.5000	
3116 - 3117	N	E	1	44	48	141.07	3117	7,045,698.0000	6,702,514.8000	
3117 - 3118	N	E	49	43	31	140.77	3118	7,045,789.0000	6,702,622.2000	
3118 - 3119	N	W	11	23	45	65.29	3119	7,045,853.0000	6,702,609.3000	
3119 - 3120	N	W	84	45	22	281.49	3120	7,045,879.0000	6,702,326.0000	
3120 - 3121	N	W	52	48	0	312.61	3121	7,046,068.0000	6,702,077.0000	
3121 - 3122	N	W	82	10	31	602.81	3122	7,045,986.0000	6,701,480.3000	
3122 - 3123	N	W	74	4	55	517.75	3123	7,046,128.0000	6,700,982.4000	

# PODER LEGISLATIVO

## LEY N° 1681

LADO		RUMBO		°	'	"	DISTANCIA	VERTICE	X	Y	
							Mts	3123	7,046,128.0000	6,700,982.4000	
3123	-	3124	N	W	0	0	0	43.00	3124	7,046,171.0000	6,700,982.4000
3124	-	3125	N	E	22	42	41	566.96	3125	7,046,694.0000	6,701,201.3000
3125	-	3126	N	E	85	23	36	112.06	3126	7,046,703.0000	6,701,313.0000
3126	-	3127	S	E	2	0	16	120.07	3127	7,046,583.0000	6,701,317.2000
3127	-	3128	S	W	18	24	57	380.49	3128	7,046,222.0000	6,701,197.0000
3128	-	3129	S	E	75	57	32	300.89	3129	7,046,149.0000	6,701,488.9000
3129	-	3130	N	E	1	32	56	159.06	3130	7,046,308.0000	6,701,493.2000
3130	-	3131	S	E	84	24	54	349.36	3131	7,046,274.0000	6,701,840.9000
3131	-	3132	N	E	63	31	26	172.71	3132	7,046,351.0000	6,701,995.5000
3132	-	3133	S	E	77	47	40	122.98	3133	7,046,325.0000	6,702,115.7000
3133	-	3134	N	E	78	56	19	135.52	3134	7,046,351.0000	6,702,248.7000
3134	-	3135	S	E	25	11	18	312.74	3135	7,046,068.0000	6,702,381.8000
3135	-	3136	N	E	86	54	16	240.75	3136	7,046,081.0000	6,702,622.2000
3136	-	3137	S	E	63	47	19	253.57	3137	7,045,969.0000	6,702,849.7000
3137	-	3138	S	E	42	30	19	139.72	3138	7,045,866.0000	6,702,944.1000
3138	-	3139	S	E	53	21	29	165.88	3139	7,045,767.0000	6,703,077.2000
3139	-	3140	N	E	65	1	19	71.04	3140	7,045,797.0000	6,703,141.6000
3140	-	3141	N	E	51	39	26	180.54	3141	7,045,909.0000	6,703,283.2000
3141	-	3142	N	E	74	38	59	79.33	3142	7,045,930.0000	6,703,359.7000
3142	-	3143	N	E	81	13	25	144.19	3143	7,045,952.0000	6,703,502.2000
3143	-	3144	N	E	40	38	26	79.07	3144	7,046,012.0000	6,703,553.7000
3144	-	3145	N	W	32	49	19	71.40	3145	7,046,072.0000	6,703,515.0000
3145	-	3146	N	E	75	49	58	53.12	3146	7,046,085.0000	6,703,566.5000
3146	-	3147	S	E	34	45	29	120.50	3147	7,045,986.0000	6,703,635.2000
3147	-	3148	S	E	4	37	20	47.15	3148	7,045,939.0000	6,703,639.0000
3148	-	3149	S	E	56	28	16	157.51	3149	7,045,852.0000	6,703,770.3000
3149	-	3150	S	E	77	48	28	217.81	3150	7,045,806.0000	6,703,983.2000
3150	-	3151	S	E	69	40	36	66.22	3151	7,045,783.0000	6,704,045.3000
3151	-	3152	N	E	9	30	45	75.03	3152	7,045,857.0000	6,704,057.7000
3152	-	3153	N	E	34	9	56	113.61	3153	7,045,951.0000	6,704,121.5000
3153	-	3154	N	E	8	52	50	80.97	3154	7,046,031.0000	6,704,134.0000
3154	-	3155	N	E	0	0	0	82.00	3155	7,046,113.0000	6,704,134.0000
3155	-	3156	N	W	4	5	47	74.19	3156	7,046,187.0000	6,704,128.7000
3156	-	3157	N	E	4	42	28	51.17	3157	7,046,238.0000	6,704,132.9000
3157	-	3158	N	W	4	56	34	111.41	3158	7,046,349.0000	6,704,123.3000
3158	-	3159	N	E	33	22	40	61.07	3159	7,046,400.0000	6,704,156.9000
3159	-	3160	N	E	18	31	15	84.37	3160	7,046,480.0000	6,704,183.7000
3160	-	3161	N	E	3	12	8	252.39	3161	7,046,732.0000	6,704,197.8000
3161	-	3162	N	E	2	17	26	135.11	3162	7,046,867.0000	6,704,203.2000
3162	-	3163	N	E	41	33	9	88.19	3163	7,046,933.0000	6,704,261.7000
3163	-	3164	N	E	9	13	28	134.74	3164	7,047,066.0000	6,704,283.3000
3164	-	3165	N	E	18	17	55	106.38	3165	7,047,167.0000	6,704,316.7000
3165	-	3166	N	E	17	29	14	195.01	3166	7,047,353.0000	6,704,375.3000
3166	-	3167	N	E	46	36	57	90.26	3167	7,047,415.0000	6,704,440.9000
3167	-	3168	N	E	4	37	32	110.36	3168	7,047,525.0000	6,704,449.8000
3168	-	3169	N	E	62	35	19	99.92	3169	7,047,571.0000	6,704,538.5000
3169	-	3170	N	E	38	27	49	159.64	3170	7,047,696.0000	6,704,637.8000
3170	-	3171	N	E	20	0	5	212.84	3171	7,047,896.0000	6,704,710.6000
3171	-	3172	N	W	41	23	47	158.63	3172	7,048,015.0000	6,704,605.7000
3172	-	3173	N	W	11	14	11	76.47	3173	7,048,090.0000	6,704,590.8000
3173	-	3174	N	W	8	16	56	79.83	3174	7,048,169.0000	6,704,579.3000
3174	-	3175	N	W	66	12	51	151.25	3175	7,048,230.0000	6,704,440.9000
3175	-	3176	N	E	41	1	34	141.83	3176	7,048,337.0000	6,704,534.0000
3176	-	3177	N	W	53	39	10	234.53	3177	7,048,476.0000	6,704,345.1000
3177	-	3178	N	W	10	12	54	200.17	3178	7,048,673.0000	6,704,309.6000

# PODER LEGISLATIVO

## LEY N° 1681

LADO		RUMBO		°	'	"	DISTANCIA	VERTICE	X	Y	
							Mts	3178	7,048,673.0000	6,704,309.6000	
3178	-	3179	S	E	62	34	30	327.84	3179	7,048,522.0000	6,704,600.6000
3179	-	3180	S	E	55	20	50	161.80	3180	7,048,430.0000	6,704,733.7000
3180	-	3181	S	E	2	7	56	94.07	3181	7,048,336.0000	6,704,737.2000
3181	-	3182	N	E	81	19	36	238.73	3182	7,048,372.0000	6,704,973.2000
3182	-	3183	N	E	77	37	21	237.93	3183	7,048,423.0000	6,705,205.6000
3183	-	3184	N	E	33	26	6	93.47	3184	7,048,501.0000	6,705,257.1000
3184	-	3185	S	E	66	2	58	192.14	3185	7,048,423.0000	6,705,432.7000
3185	-	3186	N	E	82	1	3	115.22	3186	7,048,439.0000	6,705,546.8000
3186	-	3187	N	E	35	26	46	123.98	3187	7,048,540.0000	6,705,618.7000
3187	-	3188	N	W	45	42	26	51.55	3188	7,048,576.0000	6,705,581.8000
3188	-	3189	S	W	75	20	29	51.37	3189	7,048,563.0000	6,705,532.1000
3189	-	3190	N	W	38	38	11	193.31	3190	7,048,714.0000	6,705,411.4000
3190	-	3191	N	E	6	59	2	161.20	3191	7,048,874.0000	6,705,431.0000
3191	-	3192	N	E	34	59	31	98.87	3192	7,048,955.0000	6,705,487.7000
3192	-	3193	S	E	13	25	51	68.88	3193	7,048,888.0000	6,705,503.7000
3193	-	3194	S	W	4	6	26	149.38	3194	7,048,739.0000	6,705,493.0000
3194	-	3195	S	E	53	36	7	143.24	3195	7,048,654.0000	6,705,608.3000
3195	-	3196	N	E	88	23	11	35.51	3196	7,048,655.0000	6,705,643.8000
3196	-	3197	S	E	86	40	51	120.90	3197	7,048,648.0000	6,705,764.5000
3197	-	3198	N	E	58	50	48	114.05	3198	7,048,707.0000	6,705,862.1000
3198	-	3199	N	E	79	10	43	101.20	3199	7,048,726.0000	6,705,961.5000
3199	-	3200	N	E	55	10	58	332.77	3200	7,048,916.0000	6,706,234.7000
3200	-	3201	N	E	58	32	21	122.63	3201	7,048,980.0000	6,706,339.3000
3201	-	3202	N	E	41	20	51	139.87	3202	7,049,085.0000	6,706,431.7000
3202	-	3203	N	E	64	49	20	129.28	3203	7,049,140.0000	6,706,548.7000
3203	-	3204	N	E	71	26	59	78.58	3204	7,049,165.0000	6,706,623.2000
3204	-	3205	N	E	54	36	4	191.62	3205	7,049,276.0000	6,706,779.4000
3205	-	3206	N	E	64	8	57	139.90	3206	7,049,337.0000	6,706,905.3000
3206	-	3207	N	E	43	46	16	138.48	3207	7,049,437.0000	6,707,001.1000
3207	-	3208	N	W	20	49	35	54.57	3208	7,049,488.0000	6,706,981.7000
3208	-	3209	N	W	68	54	8	102.79	3209	7,049,525.0000	6,706,885.8000
3209	-	3210	N	E	81	1	50	89.80	3210	7,049,539.0000	6,706,974.5000
3210	-	3211	S	E	78	29	17	150.32	3211	7,049,509.0000	6,707,121.8000
3211	-	3212	N	E	81	56	23	92.72	3212	7,049,522.0000	6,707,213.6000
3212	-	3213	N	E	39	10	59	68.38	3213	7,049,575.0000	6,707,256.8000
3213	-	3214	N	E	14	4	44	64.95	3214	7,049,638.0000	6,707,272.6000
3214	-	3215	N	W	37	53	52	176.15	3215	7,049,777.0000	6,707,164.4000
3215	-	3216	N	W	51	45	30	243.95	3216	7,049,928.0000	6,706,972.8000
3216	-	3217	N	W	24	38	13	63.81	3217	7,049,986.0000	6,706,946.2000
3217	-	3218	N	E	57	39	52	119.65	3218	7,050,050.0000	6,707,047.3000
3218	-	3219	N	E	29	2	55	94.94	3219	7,050,133.0000	6,707,093.4000
3219	-	3220	N	W	18	49	50	82.41	3220	7,050,211.0000	6,707,066.8000
3220	-	3221	N	W	53	57	39	73.09	3221	7,050,254.0000	6,707,007.7000
3221	-	3222	N	E	59	33	38	110.54	3222	7,050,310.0000	6,707,103.0000
3222	-	3223	N	E	72	4	57	227.54	3223	7,050,380.0000	6,707,319.5000
3223	-	3224	N	E	83	43	44	274.64	3224	7,050,410.0000	6,707,592.5000
3224	-	3225	N	E	52	50	35	135.76	3225	7,050,492.0000	6,707,700.7000
3225	-	3226	N	W	24	5	26	95.30	3226	7,050,579.0000	6,707,661.8000
3226	-	3227	N	W	65	2	37	296.26	3227	7,050,704.0000	6,707,393.2000
3227	-	3228	N	E	34	12	56	84.65	3228	7,050,774.0000	6,707,440.8000
3228	-	3229	S	E	85	9	41	260.83	3229	7,050,752.0000	6,707,700.7000
3229	-	3230	N	E	85	25	18	212.98	3230	7,050,769.0000	6,707,913.0000
3230	-	3231	S	E	79	22	31	70.51	3231	7,050,756.0000	6,707,982.3000
3231	-	3232	S	E	6	21	51	74.48	3232	7,050,678.0000	6,707,991.0000
3232	-	3233	S	W	12	14	11	163.72	3233	7,050,518.0000	6,707,956.3000

# PODER LEGISLATIVO

## LEY N° 1681

LADO		RUMBO		°	'	"	DISTANCIA	VERTICE	X	Y	
							Mts	3233	7,050,518.0000	6,707,956.3000	
3233	-	3234	S	E	19	41	23	128.51	3234	7,050,397.0000	6,707,999.6000
3234	-	3235	S	W	57	58	11	122.56	3235	7,050,332.0000	6,707,895.7000
3235	-	3236	S	W	61	4	42	188.17	3236	7,050,241.0000	6,707,731.0000
3236	-	3237	S	W	56	58	15	278.87	3237	7,050,089.0000	6,707,497.2000
3237	-	3238	S	W	24	21	30	199.78	3238	7,049,907.0000	6,707,414.8000
3238	-	3239	S	W	10	27	35	118.98	3239	7,049,790.0000	6,707,393.2000
3239	-	3240	S	E	25	26	46	100.78	3240	7,049,699.0000	6,707,436.5000
3240	-	3241	S	E	90	0	0	160.30	3241	7,049,699.0000	6,707,596.8000
3241	-	3242	N	E	73	12	28	100.38	3242	7,049,728.0000	6,707,692.9000
3242	-	3243	N	E	68	19	46	227.48	3243	7,049,812.0000	6,707,904.3000
3243	-	3244	N	E	53	7	48	130.00	3244	7,049,890.0000	6,708,008.3000
3244	-	3245	N	E	85	45	23	121.63	3245	7,049,899.0000	6,708,129.6000
3245	-	3246	N	E	75	57	49	164.92	3246	7,049,939.0000	6,708,289.6000
3246	-	3247	N	E	70	18	36	267.12	3247	7,050,029.0000	6,708,541.1000
3247	-	3248	N	E	77	3	25	174.12	3248	7,050,068.0000	6,708,710.8000
3248	-	3249	N	E	71	47	44	345.70	3249	7,050,176.0000	6,709,039.2000
3249	-	3250	N	E	87	41	18	99.18	3250	7,050,180.0000	6,709,138.3000
3250	-	3251	N	E	73	29	16	105.55	3251	7,050,210.0000	6,709,239.5000
3251	-	3252	N	E	76	25	46	59.67	3252	7,050,224.0000	6,709,297.5000
3252	-	3253	N	E	71	12	35	71.41	3253	7,050,247.0000	6,709,365.1000
3253	-	3254	N	E	67	51	17	55.71	3254	7,050,268.0000	6,709,416.7000
3254	-	3255	N	E	63	21	58	149.46	3255	7,050,335.0000	6,709,550.3000
3255	-	3256	N	E	61	11	5	58.09	3256	7,050,363.0000	6,709,601.2000
3256	-	3257	N	E	50	11	39	59.36	3257	7,050,401.0000	6,709,646.8000
3257	-	3258	N	E	6	26	49	100.64	3258	7,050,501.0000	6,709,658.1000
3258	-	3259	N	W	23	41	38	132.14	3259	7,050,622.0000	6,709,605.0000
3259	-	3260	N	E	38	36	20	165.08	3260	7,050,751.0000	6,709,708.0000
3260	-	3261	N	E	70	17	7	222.33	3261	7,050,826.0000	6,709,917.3000
3261	-	3262	S	E	76	32	28	180.46	3262	7,050,784.0000	6,710,092.8000
3262	-	3263	S	E	54	1	47	177.06	3263	7,050,680.0000	6,710,236.1000
3263	-	3264	S	E	65	58	3	149.78	3264	7,050,619.0000	6,710,372.9000
3264	-	3265	N	E	71	55	17	132.12	3265	7,050,660.0000	6,710,498.5000
3265	-	3266	N	E	64	23	55	124.97	3266	7,050,714.0000	6,710,611.2000
3266	-	3267	N	E	75	33	52	184.53	3267	7,050,760.0000	6,710,789.9000
3267	-	3268	N	E	79	35	11	160.44	3268	7,051,133.0000	6,710,939.4000
3268	-	3269	N	E	71	42	13	130.60	3269	7,051,174.0000	6,711,063.4000
3269	-	3270	N	E	80	58	4	140.14	3270	7,051,196.0000	6,711,201.8000
3270	-	3271	N	E	33	38	40	69.67	3271	7,051,254.0000	6,711,240.4000
3271	-	3272	N	W	7	23	30	37.31	3272	7,051,291.0000	6,711,235.6000
3272	-	3273	S	E	84	32	32	63.09	3273	7,051,285.0000	6,711,298.4000
3273	-	3274	S	E	35	46	47	71.49	3274	7,051,227.0000	6,711,340.2000
3274	-	3275	S	E	61	12	17	64.36	3275	7,051,196.0000	6,711,396.6000
3275	-	3276	N	E	88	30	38	307.80	3276	7,051,204.0000	6,711,704.3000
3276	-	3277	N	E	77	33	9	106.71	3277	7,051,227.0000	6,711,808.5000
3277	-	3278	N	E	39	15	3	219.53	3278	7,051,397.0000	6,711,947.4000
3278	-	3279	N	E	67	52	9	148.65	3279	7,051,453.0000	6,712,085.1000
3279	-	3280	S	E	19	40	32	70.09	3280	7,051,387.0000	6,712,108.7000
3280	-	3281	S	W	47	4	57	155.67	3281	7,051,281.0000	6,711,994.7000
3281	-	3282	S	W	46	11	0	92.44	3282	7,051,217.0000	6,711,928.0000
3282	-	3283	S	E	54	11	2	47.85	3283	7,051,189.0000	6,711,966.8000
3283	-	3284	N	E	85	45	26	202.76	3284	7,051,204.0000	6,712,169.0000
3284	-	3285	S	E	82	31	50	169.24	3285	7,051,182.0000	6,712,336.8000
3285	-	3286	S	E	87	48	45	157.21	3286	7,051,176.0000	6,712,493.9000
3286	-	3287	N	E	87	22	45	131.24	3287	7,051,182.0000	6,712,625.0000
3287	-	3288	N	E	19	5	8	52.91	3288	7,051,232.0000	6,712,642.3000

# PODER LEGISLATIVO

## LEY N° 1681

LADO		RUMBO		°	'	"	DISTANCIA	VERTICE	X	Y	
							Mts	3288	7,051,232.0000	6,712,642.3000	
3288	-	3289	N	E	19	17	24	91.12	3289	7,051,318.0000	6,712,672.4000
3289	-	3290	S	E	32	49	19	23.80	3290	7,051,298.0000	6,712,685.3000
3290	-	3291	S	W	8	24	56	73.79	3291	7,051,225.0000	6,712,674.5000
3291	-	3292	S	E	23	56	48	37.20	3292	7,051,191.0000	6,712,689.6000
3292	-	3293	S	E	88	53	24	258.15	3293	7,051,186.0000	6,712,947.7000
3293	-	3294	N	E	88	11	5	284.14	3294	7,051,195.0000	6,713,231.7000
3294	-	3295	S	E	88	43	57	90.42	3295	7,051,193.0000	6,713,322.1000
3295	-	3296	N	E	42	44	43	44.94	3296	7,051,226.0000	6,713,352.6000
3296	-	3297	N	E	1	48	31	38.02	3297	7,051,264.0000	6,713,353.8000
3297	-	3298	N	E	86	57	47	37.75	3298	7,051,266.0000	6,713,391.5000
3298	-	3299	S	E	28	39	31	66.10	3299	7,051,208.0000	6,713,423.2000
3299	-	3300	N	E	74	38	51	98.20	3300	7,051,234.0000	6,713,517.9000
3300	-	3301	S	E	78	19	34	98.84	3301	7,051,214.0000	6,713,614.7000
3301	-	3302	S	E	77	44	6	84.73	3302	7,051,196.0000	6,713,697.5000
3302	-	3303	N	E	84	12	10	59.40	3303	7,051,202.0000	6,713,756.6000
3303	-	3304	N	E	45	14	33	66.75	3304	7,051,249.0000	6,713,804.0000
3304	-	3305	S	E	50	51	21	99.80	3305	7,051,186.0000	6,713,881.4000
3305	-	3306	S	E	90	0	0	96.80	3306	7,051,186.0000	6,713,978.2000
3306	-	3307	S	W	70	16	30	189.63	3307	7,051,122.0000	6,713,799.7000
3307	-	3308	S	W	90	0	0	144.20	3308	7,051,122.0000	6,713,655.5000
3308	-	3309	N	W	60	50	41	110.84	3309	7,051,176.0000	6,713,558.7000
3309	-	3310	N	W	76	32	5	73.01	3310	7,051,193.0000	6,713,487.7000
3310	-	3311	S	W	55	55	13	57.11	3311	7,051,161.0000	6,713,440.4000
3311	-	3312	S	W	31	29	14	28.14	3312	7,051,137.0000	6,713,425.7000
3312	-	3313	S	E	69	21	3	79.40	3313	7,051,109.0000	6,713,500.0000
3313	-	3314	S	E	59	47	41	145.10	3314	7,051,036.0000	6,713,625.4000
3314	-	3315	S	E	62	56	52	147.32	3315	7,050,969.0000	6,713,756.6000
3315	-	3316	S	E	55	17	20	68.49	3316	7,050,930.0000	6,713,812.9000
3316	-	3317	S	E	64	9	11	64.22	3317	7,050,902.0000	6,713,870.7000
3317	-	3318	S	E	71	41	10	149.58	3318	7,050,855.0000	6,714,012.7000
3318	-	3319	S	E	68	18	12	121.72	3319	7,050,810.0000	6,714,125.8000
3319	-	3320	S	E	65	24	15	62.47	3320	7,050,784.0000	6,714,182.6000
3320	-	3321	S	E	50	44	57	72.70	3321	7,050,738.0000	6,714,238.9000
3321	-	3322	S	E	55	38	57	67.35	3322	7,050,700.0000	6,714,294.5000
3322	-	3323	N	E	53	44	24	50.72	3323	7,050,730.0000	6,714,335.4000
3323	-	3324	S	E	72	10	51	29.41	3324	7,050,721.0000	6,714,363.4000
3324	-	3325	S	E	50	11	39	39.05	3325	7,050,696.0000	6,714,393.4000
3325	-	3326	N	E	76	7	14	70.87	3326	7,050,713.0000	6,714,462.2000
3326	-	3327	S	E	34	22	49	23.02	3327	7,050,694.0000	6,714,475.2000
3327	-	3328	S	W	68	50	6	96.94	3328	7,050,659.0000	6,714,384.8000
3328	-	3329	S	W	0	0	0	25.00	3329	7,050,634.0000	6,714,384.8000
3329	-	3330	S	E	46	30	56	216.52	3330	7,050,485.0000	6,714,541.9000
3330	-	3331	S	E	46	17	2	261.91	3331	7,050,304.0000	6,714,731.2000
3331	-	3332	S	E	40	53	29	190.49	3332	7,050,160.0000	6,714,855.9000
3332	-	3333	S	E	33	17	45	141.17	3333	7,050,042.0000	6,714,933.4000
3333	-	3334	S	E	83	45	46	36.82	3334	7,050,038.0000	6,714,970.0000
3334	-	3335	N	E	88	16	57	66.73	3335	7,050,040.0000	6,715,036.7000
3335	-	3336	S	W	20	15	23	44.77	3336	7,049,998.0000	6,715,021.2000
3336	-	3337	S	E	3	45	50	38.08	3337	7,049,960.0000	6,715,023.7000
3337	-	3338	S	E	36	30	5	155.50	3338	7,049,835.0000	6,715,116.2000
3338	-	3339	S	E	39	40	15	141.61	3339	7,049,726.0000	6,715,206.6000
3339	-	3340	S	E	43	53	8	105.45	3340	7,049,650.0000	6,715,279.7000
3340	-	3341	S	E	46	53	33	203.40	3341	7,049,511.0000	6,715,428.2000
3341	-	3342	S	E	83	57	56	47.56	3342	7,049,506.0000	6,715,475.5000
3342	-	3343	S	E	17	22	30	64.96	3343	7,049,444.0000	6,715,494.9000

# PODER LEGISLATIVO

## LEY N° 1681

LADO		RUMBO		°	'	"	DISTANCIA	VERTICE	X	Y	
							Mts	3343	7,049,444.0000	6,715,494.9000	
3343	-	3344	S	E	49	18	8	283.71	3344	7,049,259.0000	6,715,710.0000
3344	-	3345	S	E	58	13	23	53.17	3345	7,049,231.0000	6,715,755.2000
3345	-	3346	S	E	81	0	49	108.84	3346	7,049,214.0000	6,715,862.7000
3346	-	3347	S	E	77	11	44	99.27	3347	7,049,192.0000	6,715,959.5000
3347	-	3348	S	E	62	48	27	183.82	3348	7,049,108.0000	6,716,123.0000
3348	-	3349	S	E	70	24	8	68.57	3349	7,049,085.0000	6,716,187.6000
3349	-	3350	N	E	84	57	16	170.56	3350	7,049,100.0000	6,716,357.5000
3350	-	3351	S	E	88	22	45	247.50	3351	7,049,093.0000	6,716,604.9000
3351	-	3352	N	E	86	53	46	129.29	3352	7,049,100.0000	6,716,734.0000
3352	-	3353	N	E	73	38	54	127.87	3353	7,049,136.0000	6,716,856.7000
3353	-	3354	N	E	49	17	32	93.53	3354	7,049,197.0000	6,716,927.6000
3354	-	3355	N	E	59	53	3	49.83	3355	7,049,222.0000	6,716,970.7000
3355	-	3356	N	E	87	6	20	99.03	3356	7,049,227.0000	6,717,069.6000
3356	-	3357	N	E	71	1	40	104.58	3357	7,049,261.0000	6,717,168.5000
3357	-	3358	N	E	54	33	22	248.32	3358	7,049,405.0000	6,717,370.8000
3358	-	3359	N	E	68	16	50	129.71	3359	7,049,453.0000	6,717,491.3000
3359	-	3360	N	E	52	33	56	129.97	3360	7,049,532.0000	6,717,594.5000
3360	-	3361	N	E	50	1	22	171.21	3361	7,049,642.0000	6,717,725.7000
3361	-	3362	N	E	35	21	30	115.26	3362	7,049,736.0000	6,717,792.4000
3362	-	3363	N	E	13	58	9	124.69	3363	7,049,857.0000	6,717,822.5000
3363	-	3364	N	W	41	39	57	132.52	3364	7,049,956.0000	6,717,734.4000
3364	-	3365	N	W	68	9	51	185.51	3365	7,050,025.0000	6,717,562.2000
3365	-	3366	N	E	34	42	59	34.06	3366	7,050,053.0000	6,717,581.6000
3366	-	3367	S	E	82	56	10	162.63	3367	7,050,033.0000	6,717,743.0000
3367	-	3368	N	E	84	26	33	92.94	3368	7,050,042.0000	6,717,835.5000
3368	-	3369	N	E	45	45	33	96.03	3369	7,050,109.0000	6,717,904.3000
3369	-	3370	N	E	16	56	50	132.77	3370	7,050,236.0000	6,717,943.0000
3370	-	3371	N	W	8	9	24	90.92	3371	7,050,326.0000	6,717,930.1000
3371	-	3372	N	W	16	50	49	74.18	3372	7,050,397.0000	6,717,908.6000
3372	-	3373	N	E	18	36	56	20.05	3373	7,050,416.0000	6,717,915.0000
3373	-	3374	N	E	62	9	57	70.68	3374	7,050,449.0000	6,717,977.5000
3374	-	3375	N	E	62	59	24	74.87	3375	7,050,483.0000	6,718,044.2000
3375	-	3376	N	E	48	2	14	86.74	3376	7,050,541.0000	6,718,108.7000
3376	-	3377	N	E	23	16	3	87.08	3377	7,050,621.0000	6,718,143.1000
3377	-	3378	N	W	3	50	37	64.14	3378	7,050,685.0000	6,718,138.8000
3378	-	3379	N	W	50	11	39	67.17	3379	7,050,728.0000	6,718,087.2000
3379	-	3380	N	W	87	17	42	127.14	3380	7,050,722.0000	6,717,960.2000
3380	-	3381	N	W	78	24	14	74.62	3381	7,050,737.0000	6,717,887.1000
3381	-	3382	N	E	69	41	40	112.38	3382	7,050,776.0000	6,717,992.5000
3382	-	3383	N	E	62	22	44	97.06	3383	7,050,821.0000	6,718,078.5000
3383	-	3384	N	E	47	12	9	44.16	3384	7,050,851.0000	6,718,110.9000
3384	-	3385	N	E	7	33	55	64.56	3385	7,050,915.0000	6,718,119.4000
3385	-	3386	N	E	33	31	28	124.75	3386	7,051,019.0000	6,718,188.3000
3386	-	3387	N	E	41	59	13	115.70	3387	7,051,105.0000	6,718,265.7000
3387	-	3388	N	E	27	11	12	98.93	3388	7,051,193.0000	6,718,310.9000
3388	-	3389	S	E	65	4	58	45.10	3389	7,051,174.0000	6,718,351.8000
3389	-	3390	S	W	5	30	28	112.52	3390	7,051,062.0000	6,718,341.0000
3390	-	3391	S	E	82	38	17	39.02	3391	7,051,057.0000	6,718,379.7000
3391	-	3392	N	E	79	18	54	70.12	3392	7,051,070.0000	6,718,448.6000
3392	-	3393	N	E	75	30	42	79.94	3393	7,051,090.0000	6,718,526.0000
3393	-	3394	N	E	61	3	11	51.65	3394	7,051,115.0000	6,718,571.2000
3394	-	3395	N	E	26	33	54	110.69	3395	7,051,214.0000	6,718,620.7000
3395	-	3396	N	E	30	28	24	110.23	3396	7,051,309.0000	6,718,676.6000
3396	-	3397	N	E	16	28	58	76.13	3397	7,051,382.0000	6,718,698.2000
3397	-	3398	N	E	21	21	3	29.92	3398	7,051,503.0000	6,718,745.5000

# PODER LEGISLATIVO

## LEY N° 1681

LADO		RUMBO		°	'	"	DISTANCIA	VERTICE	X	Y
							Mts	3398	7,051,503.0000	6,718,745.5000
3398 - 3399	N	W	2	5	59	60.04	3399	7,051,563.0000	6,718,743.3000	
3399 - 3400	N	W	42	17	40	166.28	3400	7,051,686.0000	6,718,631.4000	
3400 - 3401	N	E	35	45	13	36.97	3401	7,051,716.0000	6,718,653.0000	
3401 - 3402	N	E	73	47	27	107.47	3402	7,051,746.0000	6,718,756.2000	
3402 - 3403	N	E	78	25	48	129.63	3403	7,051,772.0000	6,718,883.2000	
3403 - 3404	N	E	55	51	12	153.21	3404	7,051,858.0000	6,719,010.0000	
3404 - 3405	N	E	35	24	2	126.36	3405	7,051,961.0000	6,719,083.2000	
3405 - 3406	N	E	34	47	50	120.56	3406	7,052,060.0000	6,719,152.0000	
3406 - 3407	N	E	31	24	6	78.50	3407	7,052,127.0000	6,719,192.9000	
3407 - 3408	N	W	16	14	38	84.37	3408	7,052,208.0000	6,719,169.3000	
3408 - 3409	N	E	58	48	32	108.13	3409	7,052,264.0000	6,719,261.8000	
3409 - 3410	N	E	62	58	8	99.02	3410	7,052,309.0000	6,719,350.0000	
3410 - 3411	N	E	36	53	56	78.78	3411	7,052,372.0000	6,719,397.3000	
3411 - 3412	N	E	27	43	36	92.64	3412	7,052,454.0000	6,719,440.4000	
3412 - 3413	N	E	7	54	17	140.33	3413	7,052,593.0000	6,719,459.7000	
3413 - 3414	N	W	38	39	35	99.89	3414	7,052,671.0000	6,719,397.3000	
3414 - 3415	N	W	81	36	1	369.67	3415	7,052,725.0000	6,719,031.6000	
3415 - 3416	N	W	45	48	24	30.13	3416	7,052,746.0000	6,719,010.0000	
3416 - 3417	S	E	87	27	29	338.23	3417	7,052,731.0000	6,719,347.9000	
3417 - 3418	N	E	88	21	39	139.86	3418	7,052,735.0000	6,719,487.7000	
3418 - 3419	N	E	80	2	57	115.74	3419	7,052,755.0000	6,719,601.7000	
3419 - 3420	N	E	49	37	26	115.78	3420	7,052,830.0000	6,719,689.9000	
3420 - 3421	N	E	48	20	17	100.79	3421	7,052,897.0000	6,719,765.2000	
3421 - 3422	N	E	29	53	1	81.89	3422	7,052,968.0000	6,719,806.0000	
3422 - 3423	N	E	38	3	54	97.80	3423	7,053,045.0000	6,719,866.3000	
3423 - 3424	N	E	44	3	13	111.31	3424	7,053,125.0000	6,719,943.7000	
3424 - 3425	N	E	45	16	2	90.93	3425	7,053,189.0000	6,720,008.3000	
3425 - 3426	N	E	41	6	12	91.57	3426	7,053,258.0000	6,720,068.5000	
3426 - 3427	N	E	28	15	28	90.82	3427	7,053,338.0000	6,720,111.5000	
3427 - 3428	N	E	10	17	51	72.16	3428	7,053,409.0000	6,720,124.4000	
3428 - 3429	N	E	15	37	21	56.07	3429	7,053,463.0000	6,720,139.5000	
3429 - 3430	N	E	52	15	37	40.84	3430	7,053,488.0000	6,720,171.8000	
3430 - 3431	N	E	59	49	35	59.69	3431	7,053,518.0000	6,720,223.4000	
3431 - 3432	N	E	15	39	34	63.35	3432	7,053,579.0000	6,720,240.5000	
3432 - 3433	N	E	5	55	53	77.41	3433	7,053,656.0000	6,720,248.5000	
3433 - 3434	N	W	6	24	36	81.51	3434	7,053,737.0000	6,720,239.4000	
3434 - 3435	N	W	2	15	14	188.15	3435	7,053,925.0000	6,720,232.0000	
3435 - 3436	N	W	21	42	35	58.12	3436	7,053,979.0000	6,720,210.5000	
3436 - 3437	N	W	61	9	18	132.66	3437	7,054,043.0000	6,720,094.3000	
3437 - 3438	N	E	66	38	26	65.57	3438	7,054,069.0000	6,720,154.5000	
3438 - 3439	N	E	78	20	16	98.94	3439	7,054,089.0000	6,720,251.4000	
3439 - 3440	N	E	49	47	59	92.96	3440	7,054,149.0000	6,720,322.4000	
3440 - 3441	N	E	30	30	36	97.50	3441	7,054,233.0000	6,720,371.9000	
3441 - 3442	N	E	15	51	56	39.50	3442	7,054,271.0000	6,720,382.7000	
3442 - 3443	N	E	17	59	23	191.36	3443	7,054,453.0000	6,720,441.8000	
3443 - 3444	N	E	12	17	24	114.63	3444	7,054,565.0000	6,720,466.2000	
3444 - 3445	N	W	1	36	39	64.03	3445	7,054,629.0000	6,720,464.4000	
3445 - 3446	N	W	16	8	24	68.71	3446	7,054,695.0000	6,720,445.3000	
3446 - 3447	N	E	38	44	57	100.01	3447	7,054,773.0000	6,720,507.9000	
3447 - 3448	N	E	28	19	41	98.84	3448	7,054,860.0000	6,720,554.8000	
3448 - 3449	N	E	24	45	37	107.92	3449	7,054,958.0000	6,720,600.0000	
3449 - 3450	N	E	12	53	43	38.98	3450	7,054,996.0000	6,720,608.7000	
3450 - 3451	N	W	10	20	24	57.94	3451	7,055,053.0000	6,720,598.3000	
3451 - 3452	N	W	0	0	0	39.00	3452	7,055,092.0000	6,720,598.3000	
3452 - 3453	N	E	37	2	32	66.40	3453	7,055,145.0000	6,720,638.3000	

PODER LEGISLATIVO

LEY N° 1681

LADO		RUMBO		°	'	"	DISTANCIA	VERTICE	X	Y	
							Mts	3453	7,055,145.0000	6,720,638.3000	
3453	-	3454	N	E	22	14	9	73.46	3454	7,055,213.0000	6,720,666.1000
3454	-	3455	N	E	15	25	46	25.93	3455	7,055,238.0000	6,720,673.0000
3455	-	3456	N	E	4	33	48	109.35	3456	7,055,347.0000	6,720,681.7000
3456	-	3457	N	E	0	0	0	89.00	3457	7,055,436.0000	6,720,681.7000
3457	-	3458	N	W	22	0	2	106.78	3458	7,055,535.0000	6,720,641.7000
3458	-	3459	N	W	43	31	52	88.28	3459	7,055,599.0000	6,720,580.9000
3459	-	3460	N	E	7	45	54	77.71	3460	7,055,676.0000	6,720,591.4000
3460	-	3461	N	E	25	57	2	83.41	3461	7,055,751.0000	6,720,627.9000
3461	-	3462	N	E	39	28	39	49.23	3462	7,055,789.0000	6,720,659.2000
3462	-	3463	N	E	15	25	46	51.87	3463	7,055,839.0000	6,720,673.0000
3463	-	3464	N	W	9	6	2	109.38	3464	7,055,947.0000	6,720,655.7000
3464	-	3465	N	W	18	26	5	148.63	3465	7,056,088.0000	6,720,608.7000
3465	-	3466	N	W	50	20	15	76.77	3466	7,056,137.0000	6,720,549.6000
3466	-	3467	S	W	78	36	58	106.39	3467	7,056,116.0000	6,720,445.3000
3467	-	3468	S	W	68	5	6	131.29	3468	7,056,067.0000	6,720,323.5000
3468	-	3469	N	W	69	25	13	85.35	3469	7,056,097.0000	6,720,243.6000
3469	-	3470	N	W	20	8	10	60.71	3470	7,056,154.0000	6,720,222.7000
3470	-	3471	N	E	34	28	58	46.10	3471	7,056,192.0000	6,720,248.8000
3471	-	3472	S	E	43	50	47	52.69	3472	7,056,154.0000	6,720,285.3000
3472	-	3473	S	E	69	30	58	74.30	3473	7,056,128.0000	6,720,354.9000
3473	-	3474	N	E	88	27	58	74.73	3474	7,056,130.0000	6,720,429.6000
3474	-	3475	N	E	58	11	23	77.78	3475	7,056,171.0000	6,720,495.7000
3475	-	3476	N	E	40	1	7	75.73	3476	7,056,229.0000	6,720,544.4000
3476	-	3477	N	E	18	32	44	65.40	3477	7,056,291.0000	6,720,565.2000
3477	-	3478	N	E	18	28	55	76.97	3478	7,056,364.0000	6,720,589.6000
3478	-	3479	N	E	3	32	32	84.16	3479	7,056,448.0000	6,720,594.8000
3479	-	3480	N	W	11	55	14	101.18	3480	7,056,547.0000	6,720,573.9000
3480	-	3481	N	W	22	35	43	180.88	3481	7,056,714.0000	6,720,504.4000
3481	-	3482	N	E	2	38	12	76.08	3482	7,056,790.0000	6,720,507.9000
3482	-	3483	N	W	12	53	43	155.93	3483	7,056,942.0000	6,720,473.1000
3483	-	3484	N	W	21	8	23	144.74	3484	7,057,077.0000	6,720,420.9000
3484	-	3485	N	W	24	39	52	137.55	3485	7,057,202.0000	6,720,363.5000
3485	-	3486	N	W	26	3	46	122.45	3486	7,057,312.0000	6,720,309.7000
3486	-	3487	N	W	32	52	59	51.20	3487	7,057,355.0000	6,720,281.9000
3487	-	3488	N	W	9	34	1	125.75	3488	7,057,479.0000	6,720,261.0000
3488	-	3489	N	W	4	53	9	62.23	3489	7,057,541.0000	6,720,255.7000
3489	-	3490	N	W	0	0	0	51.00	3490	7,057,592.0000	6,720,255.7000
3490	-	3491	N	W	15	18	22	78.79	3491	7,057,668.0000	6,720,234.9000
3491	-	3492	N	W	27	4	6	152.73	3492	7,057,804.0000	6,720,165.4000
3492	-	3493	N	W	17	42	4	125.96	3493	7,057,924.0000	6,720,127.1000
3493	-	3494	N	W	26	36	6	279.60	3494	7,058,174.0000	6,720,001.9000
3494	-	3495	N	W	34	49	7	243.62	3495	7,058,374.0000	6,719,862.8000
3495	-	3496	N	W	44	5	7	97.45	3496	7,058,444.0000	6,719,795.0000
3496	-	3497	N	W	77	38	15	74.73	3497	7,058,460.0000	6,719,722.0000
3497	-	3498	N	E	14	46	9	68.26	3498	7,058,526.0000	6,719,739.4000
3498	-	3499	N	E	4	17	20	92.26	3499	7,058,618.0000	6,719,746.3000
3499	-	3500	N	W	20	22	35	44.80	3500	7,058,660.0000	6,719,730.7000
3500	-	3501	N	W	6	3	15	33.19	3501	7,058,693.0000	6,719,727.2000
3501	-	3502	N	E	4	38	42	64.21	3502	7,058,757.0000	6,719,732.4000
3502	-	3503	N	W	13	24	23	75.05	3503	7,058,830.0000	6,719,715.0000
3503	-	3504	N	W	24	7	40	182.99	3504	7,058,997.0000	6,719,640.2000
3504	-	3505	N	W	27	30	27	244.66	3505	7,059,214.0000	6,719,527.2000
3505	-	3506	N	W	36	55	55	147.62	3506	7,059,332.0000	6,719,438.5000
3506	-	3507	N	W	15	9	31	146.08	3507	7,059,473.0000	6,719,400.3000
3507	-	3508	N	W	43	30	49	219.93	3508	7,059,647.0000	6,719,235.1000



# PODER LEGISLATIVO

## LEY N° 1681

LADO		RUMBO		°	'	"	DISTANCIA	VERTICE	X	Y	
							Mts	3508	7,059,647.0000	6,719,235.1000	
3508	-	3509	N	W	3	9	58	94.14	3509	7,059,741.0000	6,719,229.9000
3509	-	3510	N	W	25	51	6	107.79	3510	7,059,838.0000	6,719,182.9000
3510	-	3511	N	W	39	0	43	190.47	3511	7,059,986.0000	6,719,063.0000
3511	-	3512	N	W	56	20	11	119.07	3512	7,060,052.0000	6,718,963.9000
3512	-	3513	N	W	14	59	37	148.04	3513	7,060,195.0000	6,718,925.6000
3513	-	3514	N	W	36	22	13	211.13	3514	7,060,365.0000	6,718,800.4000
3514	-	3515	N	W	30	16	52	165.59	3515	7,060,508.0000	6,718,716.9000
3515	-	3516	N	W	30	3	23	86.65	3516	7,060,583.0000	6,718,673.5000
3516	-	3517	N	W	51	57	37	103.86	3517	7,060,647.0000	6,718,591.7000
3517	-	3518	N	W	21	5	3	96.46	3518	7,060,737.0000	6,718,557.0000
3518	-	3519	N	W	29	46	34	91.02	3519	7,060,816.0000	6,718,511.8000
3519	-	3520	N	W	7	39	41	169.51	3520	7,060,984.0000	6,718,489.2000
3520	-	3521	N	W	21	26	31	133.22	3521	7,061,108.0000	6,718,440.5000
3521	-	3522	N	W	19	29	18	177.15	3522	7,061,275.0000	6,718,381.4000
3522	-	3523	N	W	18	43	24	119.31	3523	7,061,388.0000	6,718,343.1000
3523	-	3524	N	W	72	9	35	45.70	3524	7,061,402.0000	6,718,299.6000
3524	-	3525	S	W	20	50	52	78.11	3525	7,061,329.0000	6,718,271.8000
3525	-	3526	S	W	32	24	44	74.63	3526	7,061,266.0000	6,718,231.8000
3526	-	3527	S	W	76	9	16	225.66	3527	7,061,212.0000	6,718,012.7000
3527	-	3528	N	E	51	34	52	193.11	3528	7,061,332.0000	6,718,164.0000
3528	-	3529	N	E	17	46	49	91.36	3529	7,061,419.0000	6,718,191.9000
3529	-	3530	N	W	16	50	21	78.36	3530	7,061,494.0000	6,718,169.2000
3530	-	3531	N	E	49	5	20	172.55	3531	7,061,607.0000	6,718,299.6000
3531	-	3532	N	E	44	25	16	77.01	3532	7,061,662.0000	6,718,353.5000
3532	-	3533	N	E	1	9	32	173.04	3533	7,061,835.0000	6,718,357.0000
3533	-	3534	N	W	8	41	43	103.19	3534	7,061,937.0000	6,718,341.4000
3534	-	3535	N	E	31	21	29	137.01	3535	7,062,054.0000	6,718,412.7000
3535	-	3536	N	E	13	6	34	152.99	3536	7,062,203.0000	6,718,447.4000
3536	-	3537	N	W	3	51	48	77.18	3537	7,062,280.0000	6,718,442.2000
3537	-	3538	N	E	31	32	18	179.52	3538	7,062,433.0000	6,718,536.1000
3538	-	3539	N	E	14	57	56	107.65	3539	7,062,537.0000	6,718,563.9000
3539	-	3540	N	E	3	17	1	183.30	3540	7,062,720.0000	6,718,574.4000
3540	-	3541	N	W	6	45	58	59.41	3541	7,062,779.0000	6,718,567.4000
3541	-	3542	N	E	47	13	52	108.98	3542	7,062,853.0000	6,718,647.4000
3542	-	3543	N	E	23	45	49	73.21	3543	7,062,920.0000	6,718,676.9000
3543	-	3544	N	E	15	23	10	137.94	3544	7,063,053.0000	6,718,713.5000
3544	-	3545	N	E	7	33	57	132.15	3545	7,063,184.0000	6,718,730.9000
3545	-	3546	N	W	25	39	11	84.31	3546	7,063,260.0000	6,718,694.4000
3546	-	3547	N	W	85	58	35	85.51	3547	7,063,266.0000	6,718,609.1000
3547	-	3548	S	W	88	13	6	64.33	3548	7,063,264.0000	6,718,544.8000
3548	-	3549	N	W	77	31	29	69.44	3549	7,063,279.0000	6,718,477.0000
3549	-	3550	N	W	57	1	40	97.39	3550	7,063,332.0000	6,718,395.3000
3550	-	3551	N	W	27	27	20	109.31	3551	7,063,429.0000	6,718,344.9000
3551	-	3552	N	W	20	16	12	361.38	3552	7,063,768.0000	6,718,219.7000
3552	-	3553	N	W	36	1	38	136.01	3553	7,063,878.0000	6,718,139.7000
3553	-	3554	S	W	76	47	7	253.72	3554	7,063,820.0000	6,717,892.7000
3554	-	3555	S	W	75	59	30	148.72	3555	7,063,784.0000	6,717,748.4000
3555	-	3556	S	W	77	29	0	203.03	3556	7,063,740.0000	6,717,550.2000
3556	-	3557	S	W	42	39	35	202.61	3557	7,063,591.0000	6,717,412.9000
3557	-	3558	S	W	14	39	4	158.14	3558	7,063,438.0000	6,717,372.9000
3558	-	3559	S	W	0	55	14	112.01	3559	7,063,326.0000	6,717,371.1000
3559	-	3560	S	W	0	48	41	120.01	3560	7,063,206.0000	6,717,369.4000
3560	-	3561	S	W	34	50	16	60.92	3561	7,063,156.0000	6,717,334.6000
3561	-	3562	S	W	53	58	2	40.80	3562	7,063,132.0000	6,717,301.6000
3562	-	3563	N	W	81	49	18	98.40	3563	7,063,146.0000	6,717,204.2000

# PODER LEGISLATIVO

## LEY N° 1681

LADO		RUMBO		°	'	"	DISTANCIA	VERTICE	X	Y	
							Mts	3563	7,063,146.0000	6,717,204.2000	
3563	-	3564	N	W	75	30	54	123.94	3564	7,063,177.0000	6,717,084.2000
3564	-	3565	N	W	86	20	32	219.45	3565	7,063,191.0000	6,716,865.2000
3565	-	3566	S	W	70	37	0	156.68	3566	7,063,139.0000	6,716,717.4000
3566	-	3567	S	W	58	50	5	195.17	3567	7,063,038.0000	6,716,550.4000
3567	-	3568	S	W	78	45	33	97.47	3568	7,063,019.0000	6,716,454.8000
3568	-	3569	N	E	15	18	22	39.40	3569	7,063,057.0000	6,716,465.2000
3569	-	3570	N	E	66	27	58	195.35	3570	7,063,135.0000	6,716,644.3000
3570	-	3571	N	E	49	26	57	98.44	3571	7,063,199.0000	6,716,719.1000
3571	-	3572	N	E	70	32	52	105.10	3572	7,063,234.0000	6,716,818.2000
3572	-	3573	N	E	79	1	7	146.99	3573	7,063,262.0000	6,716,962.5000
3573	-	3574	S	E	84	35	20	148.46	3574	7,063,248.0000	6,717,110.3000
3574	-	3575	S	E	72	3	12	129.82	3575	7,063,208.0000	6,717,233.8000
3575	-	3576	N	E	60	35	47	95.73	3576	7,063,255.0000	6,717,317.2000
3576	-	3577	N	W	5	46	36	258.31	3577	7,063,512.0000	6,717,291.2000
3577	-	3578	N	W	6	50	6	147.05	3578	7,063,658.0000	6,717,273.7000
3578	-	3579	N	E	22	7	25	115.50	3579	7,063,765.0000	6,717,317.2000
3579	-	3580	N	E	43	57	13	127.80	3580	7,063,857.0000	6,717,405.9000
3580	-	3581	N	E	78	54	22	77.96	3581	7,063,872.0000	6,717,482.4000
3581	-	3582	N	E	83	38	53	162.70	3582	7,063,890.0000	6,717,644.1000
3582	-	3583	N	E	73	2	40	120.02	3583	7,063,925.0000	6,717,758.9000
3583	-	3584	N	E	44	36	42	146.09	3584	7,064,029.0000	6,717,861.5000
3584	-	3585	N	E	55	18	26	145.83	3585	7,064,112.0000	6,717,981.4000
3585	-	3586	N	E	82	49	50	112.18	3586	7,064,126.0000	6,718,092.7000
3586	-	3587	N	E	88	45	26	92.22	3587	7,064,128.0000	6,718,184.9000
3587	-	3588	S	E	54	46	56	93.64	3588	7,064,074.0000	6,718,261.4000
3588	-	3589	S	E	44	22	53	144.12	3589	7,063,971.0000	6,718,362.2000
3589	-	3590	S	E	25	18	18	126.10	3590	7,063,857.0000	6,718,416.1000
3590	-	3591	S	E	13	53	25	152.46	3591	7,063,709.0000	6,718,452.7000
3591	-	3592	S	E	18	23	3	143.31	3592	7,063,573.0000	6,718,497.9000
3592	-	3593	S	E	44	38	38	113.85	3593	7,063,492.0000	6,718,577.9000
3593	-	3594	S	E	34	29	49	104.35	3594	7,063,406.0000	6,718,637.0000
3594	-	3595	S	E	90	0	0	57.40	3595	7,063,406.0000	6,718,694.4000
3595	-	3596	N	E	72	39	42	107.38	3596	7,063,438.0000	6,718,796.9000
3596	-	3597	N	E	62	49	56	72.27	3597	7,063,471.0000	6,718,861.2000
3597	-	3598	N	E	18	34	13	120.26	3598	7,063,585.0000	6,718,899.5000
3598	-	3599	N	E	27	10	22	118.03	3599	7,063,690.0000	6,718,953.4000
3599	-	3600	N	W	2	28	52	120.11	3600	7,063,810.0000	6,718,948.2000
3600	-	3601	N	W	0	0	0	155.00	3601	7,063,965.0000	6,718,948.2000
3601	-	3602	N	E	8	54	32	112.36	3602	7,064,076.0000	6,718,965.6000
3602	-	3603	N	E	2	52	59	137.17	3603	7,064,213.0000	6,718,972.5000
3603	-	3604	N	E	13	51	22	123.60	3604	7,064,333.0000	6,719,002.1000
3604	-	3605	N	E	33	0	6	108.51	3605	7,064,424.0000	6,719,061.2000
3605	-	3606	N	E	37	55	46	36.77	3606	7,064,453.0000	6,719,083.8000
3606	-	3607	N	E	16	51	30	137.93	3607	7,064,585.0000	6,719,123.8000
3607	-	3608	N	W	2	6	59	92.06	3608	7,064,677.0000	6,719,120.4000
3608	-	3609	N	E	48	50	24	124.59	3609	7,064,759.0000	6,719,214.2000
3609	-	3610	N	E	6	3	20	115.65	3610	7,064,874.0000	6,719,226.4000
3610	-	3611	N	E	46	13	13	122.85	3611	7,064,959.0000	6,719,315.1000
3611	-	3612	N	E	51	17	34	113.54	3612	7,065,030.0000	6,719,403.7000
3612	-	3613	N	E	51	59	32	79.58	3613	7,065,079.0000	6,719,466.4000
3613	-	3614	N	E	65	22	0	112.76	3614	7,065,126.0000	6,719,568.9000
3614	-	3615	N	E	43	4	33	109.52	3615	7,065,206.0000	6,719,643.7000
3615	-	3616	N	E	31	44	33	138.76	3616	7,065,324.0000	6,719,716.7000
3616	-	3617	N	E	27	27	3	86.77	3617	7,065,401.0000	6,719,756.7000
3617	-	3618	N	E	14	21	52	42.32	3618	7,065,442.0000	6,719,767.2000

# PODER LEGISLATIVO




## LEY N° 1681

LADO		RUMBO		°	'	"	DISTANCIA	VERTICE	X	Y	
							Mts	3618	7,065,442.0000	6,719,767.2000	
3618	-	3619	N	E	20	25	40	104.58	3619	7,065,540.0000	6,719,803.7000
3619	-	3620	N	E	11	1	28	118.18	3620	7,065,656.0000	6,719,826.3000
3620	-	3621	N	W	69	26	38	85.44	3621	7,065,686.0000	6,719,746.3000
3621	-	3622	N	W	28	16	37	32.93	3622	7,065,715.0000	6,719,730.7000
3622	-	3623	S	E	81	14	10	98.45	3623	7,065,700.0000	6,719,828.0000
3623	-	3624	N	E	76	54	29	83.88	3624	7,065,719.0000	6,719,909.7000
3624	-	3625	N	E	58	2	12	71.78	3625	7,065,757.0000	6,719,970.6000
3625	-	3626	N	E	28	35	40	58.08	3626	7,065,808.0000	6,719,998.4000
3626	-	3627	N	W	7	0	10	127.95	3627	7,065,935.0000	6,719,982.8000
3627	-	3628	N	W	24	2	39	85.41	3628	7,066,013.0000	6,719,948.0000
3628	-	3629	N	W	0	0	0	83.00	3629	7,066,096.0000	6,719,948.0000
3629	-	3630	N	E	57	44	32	84.31	3630	7,066,141.0000	6,720,019.3000
3630	-	3631	N	E	78	19	58	69.23	3631	7,066,155.0000	6,720,087.1000
3631	-	3632	S	E	67	24	58	122.38	3632	7,066,108.0000	6,720,200.1000
3632	-	3633	N	E	67	41	12	79.02	3633	7,066,138.0000	6,720,273.2000
3633	-	3634	N	E	40	58	29	143.05	3634	7,066,246.0000	6,720,367.0000
3634	-	3635	N	E	29	52	9	125.70	3635	7,066,355.0000	6,720,429.6000
3635	-	3636	N	E	41	26	49	86.72	3636	7,066,420.0000	6,720,487.0000
3636	-	3637	N	E	37	52	13	107.68	3637	7,066,505.0000	6,720,553.1000
3637	-	3638	N	E	25	0	22	164.41	3638	7,066,654.0000	6,720,622.6000
3638	-	3639	N	E	37	42	16	79.63	3639	7,066,717.0000	6,720,671.3000
3639	-	3640	N	E	53	15	13	101.96	3640	7,066,778.0000	6,720,753.0000
3640	-	3641	N	E	49	46	9	120.77	3641	7,066,856.0000	6,720,845.2000
3641	-	3642	N	E	12	38	29	71.74	3642	7,066,926.0000	6,720,860.9000
3642	-	3643	N	W	9	55	34	60.91	3643	7,066,986.0000	6,720,850.4000
3643	-	3644	N	E	51	10	47	44.67	3644	7,067,014.0000	6,720,885.2000
3644	-	3645	N	E	79	20	12	97.28	3645	7,067,032.0000	6,720,980.8000
3645	-	3646	N	E	62	25	36	86.42	3646	7,067,072.0000	6,721,057.4000
3646	-	3647	N	E	34	23	30	86.04	3647	7,067,143.0000	6,721,106.0000
3647	-	3648	N	E	29	8	53	89.31	3648	7,067,221.0000	6,721,149.5000
3648	-	3649	N	E	13	58	52	50.50	3649	7,067,270.0000	6,721,161.7000
3649	-	3650	N	E	52	45	6	54.52	3650	7,067,303.0000	6,721,205.1000
3650	-	3651	N	E	60	49	19	67.69	3651	7,067,336.0000	6,721,264.2000
3651	-	3652	N	E	17	45	57	51.45	3652	7,067,385.0000	6,721,279.9000
3652	-	3653	N	W	18	30	3	27.42	3653	7,067,411.0000	6,721,271.2000
3653	-	3654	N	W	22	42	36	58.54	3654	7,067,465.0000	6,721,248.6000
3654	-	3655	N	W	12	57	33	85.17	3655	7,067,548.0000	6,721,229.5000
3655	-	3656	N	E	31	32	18	59.84	3656	7,067,599.0000	6,721,260.8000
3656	-	3657	S	E	81	48	59	91.33	3657	7,067,586.0000	6,721,351.2000
3657	-	3658	S	E	62	51	53	89.89	3658	7,067,545.0000	6,721,431.2000
3658	-	3659	S	E	78	15	0	63.84	3659	7,067,532.0000	6,721,493.7000
3659	-	3660	N	E	79	54	57	74.25	3660	7,067,545.0000	6,721,566.8000
3660	-	3661	N	E	64	15	38	71.38	3661	7,067,576.0000	6,721,631.1000
3661	-	3662	N	E	54	31	28	53.42	3662	7,067,607.0000	6,721,674.6000
3662	-	3663	N	E	44	36	24	61.80	3663	7,067,651.0000	6,721,718.0000
3663	-	3664	N	E	49	17	50	36.80	3664	7,067,675.0000	6,721,745.9000
3664	-	3665	N	E	62	56	57	52.77	3665	7,067,699.0000	6,721,792.9000
3665	-	3666	N	E	63	58	57	88.91	3666	7,067,738.0000	6,721,872.8000
3666	-	3667	N	E	48	5	18	95.81	3667	7,067,802.0000	6,721,944.1000
3667	-	3668	N	E	38	20	26	84.15	3668	7,067,868.0000	6,721,996.3000
3668	-	3669	N	E	44	56	48	76.30	3669	7,067,922.0000	6,722,050.2000
3669	-	3670	N	E	35	39	11	92.30	3670	7,067,997.0000	6,722,104.0000
3670	-	3671	N	E	14	25	55	70.22	3671	7,068,065.0000	6,722,121.5000
3671	-	3672	S	E	83	43	25	118.81	3672	7,068,052.0000	6,722,239.7000
3672	-	3673	S	E	66	30	5	85.27	3673	7,068,018.0000	6,722,317.9000

# PODER LEGISLATIVO

## LEY N° 1681

LADO		RUMBO	°	'	"	DISTANCIA	VERTICE	X	Y
						Mts	3673	7,068,018.0000	6,722,317.9000
3673	- 3674	N E	88	19	30	102.64	3674	7,068,021.0000	6,722,420.5000
3674	- 3675	N E	67	55	55	63.88	3675	7,068,045.0000	6,722,479.7000
3675	- 3676	N E	52	22	25	60.61	3676	7,068,082.0000	6,722,527.7000
3676	- 3677	N E	34	36	20	60.75	3677	7,068,132.0000	6,722,562.2000
3677	- 3678	N E	62	14	29	32.21	3678	7,068,147.0000	6,722,590.7000
3678	- 3679	N E	80	29	8	18.15	3679	7,068,150.0000	6,722,608.6000
3679	- 3680	N E	65	10	7	42.86	3680	7,068,168.0000	6,722,647.5000
3680	- 3681	N E	57	48	15	63.81	3681	7,068,202.0000	6,722,701.5000
3681	- 3682	N E	74	12	37	40.43	3682	7,068,213.0000	6,722,740.4000
3682	- 3683	S E	73	39	6	39.08	3683	7,068,202.0000	6,722,777.9000
3683	- 3684	N E	85	20	40	61.60	3684	7,068,207.0000	6,722,839.3000
3684	- 3685	N E	62	26	20	54.03	3685	7,068,232.0000	6,722,887.2000
3685	- 3686	N E	45	0	0	72.12	3686	7,068,283.0000	6,722,938.2000
3686	- 3687	N E	48	15	39	36.05	3687	7,068,307.0000	6,722,965.1000
3687	- 3688	N E	76	26	23	55.45	3688	7,068,320.0000	6,723,019.0000
3688	- 3689	N E	76	36	27	64.76	3689	7,068,335.0000	6,723,082.0000
3689	- 3690	N E	53	20	26	65.32	3690	7,068,374.0000	6,723,134.4000
3690	- 3691	N E	57	4	39	115.92	3691	7,068,437.0000	6,723,231.7000
3691	- 3692	N E	54	30	42	134.36	3692	7,068,515.0000	6,723,341.1000
3692	- 3693	N E	25	19	47	66.38	3693	7,068,575.0000	6,723,369.5000
3693	- 3694	N E	19	46	25	128.58	3694	7,068,696.0000	6,723,413.0000
3694	- 3695	N E	26	39	23	167.84	3695	7,068,846.0000	6,723,488.3000
3695	- 3696	N W	9	15	39	159.07	3696	7,069,003.0000	6,723,462.7000
3696	- 3697	N W	45	18	11	66.82	3697	7,069,050.0000	6,723,415.2000
3697	- 3698	N W	6	45	32	217.51	3698	7,069,266.0000	6,723,440.8000
3698	- 3699	N W	4	19	28	242.69	3699	7,069,508.0000	6,723,422.5000
3699	- 3700	N W	19	52	47	279.67	3700	7,069,771.0000	6,723,327.4000
3700	- 3701	N W	21	56	0	362.22	3701	7,070,107.0000	6,723,192.1000
3701	- 3702	N W	69	46	51	190.97	3702	7,070,173.0000	6,723,012.9000
3702	- 3703	S W	72	59	11	160.63	3703	7,070,126.0000	6,722,859.3000
3703	- 3704	S W	79	34	38	409.05	3704	7,070,052.0000	6,722,457.0000
3704	- 3705	S W	87	19	34	150.06	3705	7,070,045.0000	6,722,307.1000
3705	- 3706	N W	61	36	53	170.38	3706	7,070,126.0000	6,722,157.2000
3706	- 3707	N E	90	0	0	175.50	3707	7,070,126.0000	6,722,332.7000
3707	- 3708	N E	88	12	10	223.21	3708	7,070,133.0000	6,722,555.8000
3708	- 3709	N E	66	12	55	143.81	3709	7,070,191.0000	6,722,687.4000
3709	- 3710	N E	64	37	34	137.68	3710	7,070,250.0000	6,722,811.8000
3710	- 3711	N E	82	29	47	199.10	3711	7,070,276.0000	6,723,009.2000
3711	- 3712	S E	79	26	41	163.77	3712	7,070,246.0000	6,723,170.2000
3712	- 3713	S E	52	56	59	114.52	3713	7,070,177.0000	6,723,261.6000
3713	- 3714	S E	42	1	41	103.66	3714	7,070,100.0000	6,723,331.0000
3714	- 3715	S E	35	57	35	130.96	3715	7,069,994.0000	6,723,407.9000
3715	- 3716	S E	11	32	57	164.33	3716	7,069,833.0000	6,723,440.8000
3716	- 3717	S E	17	26	58	329.15	3717	7,069,519.0000	6,723,539.5000
3717	- 3718	S E	13	13	57	207.51	3718	7,069,317.0000	6,723,587.0000
3718	- 3719	S E	7	15	35	231.86	3719	7,069,087.0000	6,723,616.3000
3719	- 3720	S W	4	32	57	230.73	3720	7,068,857.0000	6,723,598.0000
3720	- 3721	S W	15	24	4	109.95	3721	7,068,751.0000	6,723,568.8000
3721	- 3722	S E	8	22	45	74.80	3722	7,068,677.0000	6,723,579.7000
3722	- 3723	S E	90	0	0	47.60	3723	7,068,677.0000	6,723,627.3000
3723	- 3724	N E	44	33	21	72.98	3724	7,068,729.0000	6,723,678.5000
3724	- 3725	N E	17	30	40	60.82	3725	7,068,787.0000	6,723,696.8000
3725	- 3726	N E	5	42	38	73.36	3726	7,068,860.0000	6,723,704.1000
3726	- 3727	N E	47	57	39	49.28	3727	7,068,893.0000	6,723,740.7000
3727	- 3728	S E	87	8	53	80.40	3728	7,068,889.0000	6,723,821.0000

# PODER LEGISLATIVO



## LEY N° 1681

LADO		RUMBO		°	'	"	DISTANCIA	VERTICE	X	Y	
							Mts	3728	7,068,889.0000	6,723,821.0000	
3728	-	3729	S	E	77	23	45	82.49	3729	7,068,871.0000	6,723,901.5000
3729	-	3730	N	E	69	25	21	62.59	3730	7,068,893.0000	6,723,960.1000
3730	-	3731	N	W	3	1	32	70.10	3731	7,068,963.0000	6,723,956.4000
3731	-	3732	N	W	0	0	0	51.00	3732	7,069,014.0000	6,723,956.4000
3732	-	3733	N	E	38	39	35	28.17	3733	7,069,036.0000	6,723,974.0000
3733	-	3734	N	E	74	54	1	61.42	3734	7,069,052.0000	6,724,033.3000
3734	-	3735	N	E	81	51	37	84.75	3735	7,069,064.0000	6,724,117.2000
3735	-	3736	N	E	65	9	4	76.15	3736	7,069,096.0000	6,724,186.3000
3736	-	3737	N	E	36	34	31	62.26	3737	7,069,146.0000	6,724,223.4000
3737	-	3738	N	E	26	4	2	123.57	3738	7,069,257.0000	6,724,277.7000
3738	-	3739	N	E	9	25	12	44.60	3739	7,069,301.0000	6,724,285.0000
3739	-	3740	N	E	65	19	6	59.87	3740	7,069,326.0000	6,724,339.4000
3740	-	3741	N	E	77	18	26	45.51	3741	7,069,336.0000	6,724,383.8000
3741	-	3742	N	E	37	36	30	148.95	3742	7,069,454.0000	6,724,474.7000
3742	-	3743	N	E	31	12	57	58.46	3743	7,069,504.0000	6,724,505.0000
3743	-	3744	N	E	28	55	50	62.84	3744	7,069,559.0000	6,724,535.4000
3744	-	3745	N	E	13	14	25	34.93	3745	7,069,593.0000	6,724,543.4000
3745	-	3746	N	E	46	57	9	74.71	3746	7,069,644.0000	6,724,598.0000
3746	-	3747	N	E	41	31	19	64.11	3747	7,069,692.0000	6,724,640.5000
3747	-	3748	N	E	34	17	41	107.73	3748	7,069,781.0000	6,724,701.2000
3748	-	3749	N	E	32	59	9	63.19	3749	7,069,834.0000	6,724,735.6000
3749	-	3750	N	E	33	29	10	62.35	3750	7,069,886.0000	6,724,770.0000
3750	-	3751	N	E	19	20	31	103.86	3751	7,069,984.0000	6,724,804.4000
3751	-	3752	N	E	52	25	53	68.89	3752	7,070,026.0000	6,724,859.0000
3752	-	3753	N	E	31	48	56	57.66	3753	7,070,075.0000	6,724,889.4000
3753	-	3754	N	E	12	1	58	38.85	3754	7,070,113.0000	6,724,897.5000
3754	-	3755	N	W	37	47	12	102.49	3755	7,070,194.0000	6,724,834.7000
3755	-	3756	N	E	5	19	24	44.19	3756	7,070,238.0000	6,724,838.8000
3756	-	3757	S	E	63	41	59	135.42	3757	7,070,178.0000	6,724,960.2000
3757	-	3758	S	E	86	6	6	58.84	3758	7,070,174.0000	6,725,018.9000
3758	-	3759	N	E	51	15	55	95.89	3759	7,070,234.0000	6,725,093.7000
3759	-	3760	N	E	38	9	26	62.32	3760	7,070,283.0000	6,725,132.2000
3760	-	3761	N	E	36	38	38	71.04	3761	7,070,340.0000	6,725,174.6000
3761	-	3762	N	E	37	50	7	75.97	3762	7,070,400.0000	6,725,221.2000
3762	-	3763	N	E	12	48	53	145.63	3763	7,070,542.0000	6,725,253.5000
3763	-	3764	N	W	4	29	47	309.95	3764	7,070,851.0000	6,725,229.2000
3764	-	3765	S	E	22	32	2	174.31	3765	7,070,690.0000	6,725,296.0000
3765	-	3766	S	E	81	48	34	161.45	3766	7,070,667.0000	6,725,455.8000
3766	-	3767	N	E	60	8	23	86.37	3767	7,070,710.0000	6,725,530.7000
3767	-	3768	N	E	44	29	41	144.40	3768	7,070,813.0000	6,725,631.9000
3768	-	3769	N	E	51	25	47	139.54	3769	7,070,900.0000	6,725,741.0000
3769	-	3770	N	E	50	18	46	123.71	3770	7,070,979.0000	6,725,836.2000
3770	-	3771	N	E	46	49	7	135.90	3771	7,071,072.0000	6,725,935.3000
3771	-	3772	N	E	40	11	11	134.83	3772	7,071,175.0000	6,726,022.3000
3772	-	3773	N	E	29	6	45	124.76	3773	7,071,284.0000	6,726,083.0000
3773	-	3774	N	E	57	50	51	62.01	3774	7,071,317.0000	6,726,135.5000
3774	-	3775	N	E	80	39	54	36.99	3775	7,071,323.0000	6,726,172.0000
3775	-	3776	N	E	82	57	4	65.19	3776	7,071,331.0000	6,726,236.7000
3776	-	3777	N	E	61	58	21	59.59	3777	7,071,359.0000	6,726,289.3000
3777	-	3778	N	E	39	24	26	47.89	3778	7,071,396.0000	6,726,319.7000
3778	-	3779	N	E	43	12	24	38.41	3779	7,071,424.0000	6,726,346.0000
3779	-	3780	N	E	49	6	59	74.86	3780	7,071,473.0000	6,726,402.6000
3780	-	3781	N	E	44	14	51	75.35	3781	7,071,527.0000	6,726,455.2000
3781	-	3782	N	E	50	38	15	99.33	3782	7,071,590.0000	6,726,532.0000
3782	-	3783	N	E	61	51	14	55.12	3783	7,071,616.0000	6,726,580.6000

# PODER LEGISLATIVO

## LEY N° 1681

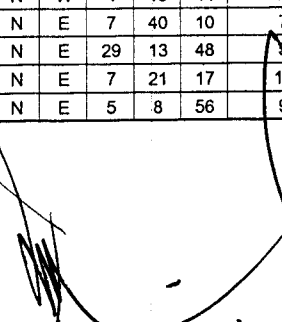


LADO	RUMBO	°	'	"	DISTANCIA	VERTICE	X	Y
					Mts			
3783 - 3784	N E	76	7	49	33.37	3783	7,071,616.0000	6,726,580.6000
3784 - 3785	N E	52	19	18	63.81	3785	7,071,624.0000	6,726,613.0000
3785 - 3786	N E	47	1	51	49.88	3786	7,071,663.0000	6,726,663.5000
3786 - 3787	N E	43	7	28	56.17	3787	7,071,697.0000	6,726,700.0000
3787 - 3788	N E	38	57	28	90.02	3788	7,071,738.0000	6,726,738.4000
3788 - 3789	N E	44	57	25	94.68	3789	7,071,808.0000	6,726,795.0000
3789 - 3790	N E	51	11	47	62.24	3790	7,071,875.0000	6,726,861.9000
3790 - 3791	N E	13	5	57	53.39	3791	7,071,914.0000	6,726,910.4000
3791 - 3792	N E	85	0	57	69.06	3792	7,071,966.0000	6,726,922.5000
3792 - 3793	N E	82	57	43	32.65	3793	7,071,972.0000	6,726,991.3000
3793 - 3794	N E	82	57	43	32.65	3793	7,071,976.0000	6,727,023.7000
3794 - 3795	N E	64	15	44	89.81	3794	7,071,976.0000	6,727,023.7000
3794 - 3795	N E	57	14	10	48.04	3795	7,072,015.0000	6,727,104.6000
3795 - 3796	N E	57	14	10	48.04	3795	7,072,041.0000	6,727,145.0000
3795 - 3796	N E	56	36	57	72.69	3796	7,072,081.0000	6,727,205.7000
3796 - 3797	N E	37	2	57	63.90	3797	7,072,081.0000	6,727,205.7000
3796 - 3797	N E	37	2	57	63.90	3797	7,072,132.0000	6,727,244.2000
3797 - 3798	N E	35	15	9	126.13	3798	7,072,235.0000	6,727,317.0000
3798 - 3799	N E	4	46	35	73.25	3799	7,072,308.0000	6,727,323.1000
3799 - 3800	N E	3	52	42	59.14	3800	7,072,367.0000	6,727,327.1000
3800 - 3801	N E	71	46	39	76.75	3801	7,072,367.0000	6,727,327.1000
3800 - 3801	N E	71	46	39	76.75	3801	7,072,391.0000	6,727,400.0000
3801 - 3802	N E	71	45	48	63.91	3802	7,072,411.0000	6,727,460.7000
3802 - 3803	N E	36	6	39	75.51	3803	7,072,411.0000	6,727,460.7000
3802 - 3803	N E	36	6	39	75.51	3803	7,072,472.0000	6,727,505.2000
3803 - 3804	N E	50	29	10	62.87	3804	7,072,512.0000	6,727,553.7000
3804 - 3805	N E	65	6	19	73.64	3805	7,072,543.0000	6,727,620.5000
3805 - 3806	N E	40	19	24	212.49	3806	7,072,543.0000	6,727,620.5000
3805 - 3806	N E	40	19	24	212.49	3806	7,072,705.0000	6,727,758.0000
3806 - 3807	N E	44	33	56	158.61	3807	7,072,705.0000	6,727,758.0000
3806 - 3807	N E	44	33	56	158.61	3807	7,072,818.0000	6,727,869.3000
3807 - 3808	N E	32	5	35	152.27	3808	7,072,818.0000	6,727,869.3000
3807 - 3808	N E	32	5	35	152.27	3808	7,072,947.0000	6,727,950.2000
3808 - 3809	N E	12	42	7	64.58	3809	7,072,947.0000	6,727,950.2000
3808 - 3809	N E	12	42	7	64.58	3809	7,073,010.0000	6,727,964.4000
3809 - 3810	S E	81	21	7	53.20	3810	7,073,010.0000	6,727,964.4000
3809 - 3810	S E	81	21	7	53.20	3810	7,073,002.0000	6,728,017.0000
3810 - 3811	N E	76	37	59	51.91	3811	7,073,014.0000	6,728,067.5000
3810 - 3811	N E	76	37	59	51.91	3811	7,073,014.0000	6,728,067.5000
3811 - 3812	N E	43	12	7	94.66	3812	7,073,083.0000	6,728,132.3000
3811 - 3812	N E	43	12	7	94.66	3812	7,073,083.0000	6,728,132.3000
3812 - 3813	N E	21	7	56	95.42	3813	7,073,172.0000	6,728,166.7000
3812 - 3813	N E	21	7	56	95.42	3813	7,073,172.0000	6,728,166.7000
3813 - 3814	N E	41	32	23	76.15	3814	7,073,229.0000	6,728,217.2000
3813 - 3814	N E	41	32	23	76.15	3814	7,073,229.0000	6,728,217.2000
3814 - 3815	N E	51	18	10	95.97	3815	7,073,289.0000	6,728,292.1000
3814 - 3815	N E	51	18	10	95.97	3815	7,073,289.0000	6,728,292.1000
3815 - 3816	N E	48	52	27	80.58	3816	7,073,342.0000	6,728,352.8000
3815 - 3816	N E	48	52	27	80.58	3816	7,073,342.0000	6,728,352.8000
3816 - 3817	N E	43	6	4	91.76	3817	7,073,409.0000	6,728,415.5000
3816 - 3817	N E	43	6	4	91.76	3817	7,073,409.0000	6,728,415.5000
3817 - 3818	N E	28	41	10	181.25	3818	7,073,568.0000	6,728,502.5000
3817 - 3818	N E	28	41	10	181.25	3818	7,073,568.0000	6,728,502.5000
3818 - 3819	N E	16	15	53	101.04	3819	7,073,665.0000	6,728,530.8000
3818 - 3819	N E	16	15	53	101.04	3819	7,073,665.0000	6,728,530.8000
3819 - 3820	N E	0	0	0	57.00	3820	7,073,722.0000	6,728,530.8000
3819 - 3820	N E	0	0	0	57.00	3820	7,073,722.0000	6,728,530.8000
3820 - 3821	N E	66	4	40	86.31	3821	7,073,757.0000	6,728,609.7000
3820 - 3821	N E	66	4	40	86.31	3821	7,073,757.0000	6,728,609.7000
3821 - 3822	N E	54	24	58	72.18	3822	7,073,799.0000	6,728,668.4000
3821 - 3822	N E	54	24	58	72.18	3822	7,073,799.0000	6,728,668.4000
3822 - 3823	N E	32	4	40	83.79	3823	7,073,870.0000	6,728,712.9000
3822 - 3823	N E	32	4	40	83.79	3823	7,073,870.0000	6,728,712.9000
3823 - 3824	N E	28	1	39	150.67	3824	7,074,003.0000	6,728,783.7000
3823 - 3824	N E	28	1	39	150.67	3824	7,074,003.0000	6,728,783.7000
3824 - 3825	N E	12	54	59	153.89	3825	7,074,153.0000	6,728,818.1000
3824 - 3825	N E	12	54	59	153.89	3825	7,074,153.0000	6,728,818.1000
3825 - 3826	N E	7	33	49	61.54	3826	7,074,214.0000	6,728,826.2000
3825 - 3826	N E	7	33	49	61.54	3826	7,074,214.0000	6,728,826.2000
3826 - 3827	N E	29	23	31	90.67	3827	7,074,293.0000	6,728,870.7000
3826 - 3827	N E	29	23	31	90.67	3827	7,074,293.0000	6,728,870.7000
3827 - 3828	N E	42	9	12	51.26	3828	7,074,331.0000	6,728,905.1000
3827 - 3828	N E	42	9	12	51.26	3828	7,074,331.0000	6,728,905.1000
3828 - 3829	N E	43	43	20	76.10	3829	7,074,386.0000	6,728,957.7000
3828 - 3829	N E	43	43	20	76.10	3829	7,074,386.0000	6,728,957.7000
3829 - 3830	N E	14	21	38	171.35	3830	7,074,552.0000	6,729,000.2000
3829 - 3830	N E	14	21	38	171.35	3830	7,074,552.0000	6,729,000.2000
3830 - 3831	N W	17	25	17	60.79	3831	7,074,610.0000	6,728,982.0000
3830 - 3831	N W	17	25	17	60.79	3831	7,074,610.0000	6,728,982.0000
3831 - 3832	N E	5	34	19	41.19	3832	7,074,651.0000	6,728,986.0000
3831 - 3832	N E	5	34	19	41.19	3832	7,074,651.0000	6,728,986.0000
3832 - 3833	S E	83	43	44	91.55	3833	7,074,651.0000	6,728,986.0000
3832 - 3833	S E	83	43	44	91.55	3833	7,074,641.0000	6,729,077.0000
3833 - 3834	N E	71	46	39	51.17	3834	7,074,641.0000	6,729,077.0000
3833 - 3834	N E	71	46	39	51.17	3834	7,074,657.0000	6,729,125.6000
3834 - 3835	N E	43	12	24	38.4	3835	7,074,685.0000	6,729,151.9000
3834 - 3835	N E	43	12	24	38.4	3835	7,074,685.0000	6,729,151.9000
3835 - 3836	N E	15	36	20	90.33	3836	7,074,772.0000	6,729,176.2000
3835 - 3836	N E	15	36	20	90.33	3836	7,074,772.0000	6,729,176.2000
3836 - 3837	N W	6	23	43	91.57	3837	7,074,863.0000	6,729,166.0000
3836 - 3837	N W	6	23	43	91.57	3837	7,074,863.0000	6,729,166.0000
3837 - 3838	N W	33	55	21	61.46	3838	7,074,914.0000	6,729,131.7000
3837 - 3838	N W	33	55	21	61.46	3838	7,074,914.0000	6,729,131.7000

# PODER LEGISLATIVO

## LEY N° 1681

LADO	RUMBO	°	'	"	DISTANCIA	VERTICE	X	Y
					Mts	3838	7,074,914.0000	6,729,131.7000
3838 - 3839	N W	55	19	10	73.81	3839	7,074,956.0000	6,729,071.0000
3839 - 3840	N E	76	7	49	16.69	3840	7,074,960.0000	6,729,087.2000
3840 - 3841	S E	71	44	32	51.07	3841	7,074,944.0000	6,729,135.7000
3841 - 3842	N E	69	22	12	45.41	3842	7,074,960.0000	6,729,178.2000
3842 - 3843	N E	39	14	58	60.69	3843	7,075,007.0000	6,729,216.6000
3843 - 3844	N E	15	32	25	75.77	3844	7,075,080.0000	6,729,236.9000
3844 - 3845	N E	27	1	34	111.14	3845	7,075,179.0000	6,729,287.4000
3845 - 3846	N E	34	37	42	103.30	3846	7,075,264.0000	6,729,346.1000
3846 - 3847	N E	23	40	9	65.51	3847	7,075,324.0000	6,729,372.4000
3847 - 3848	N E	6	33	55	53.35	3848	7,075,377.0000	6,729,378.5000
3848 - 3849	N E	3	53	19	178.41	3849	7,075,555.0000	6,729,390.6000
3849 - 3850	N W	5	51	15	79.41	3850	7,075,634.0000	6,729,382.5000
3850 - 3851	N E	47	28	32	76.93	3851	7,075,686.0000	6,729,439.2000
3851 - 3852	N E	23	31	23	55.62	3852	7,075,737.0000	6,729,461.4000
3852 - 3853	N E	9	18	41	112.48	3853	7,075,848.0000	6,729,479.6000
3853 - 3854	N E	1	2	13	116.02	3854	7,075,964.0000	6,729,481.7000
3854 - 3855	N E	0	0	0	83.00	3855	7,076,047.0000	6,729,481.7000
3855 - 3856	N E	19	42	2	65.85	3856	7,076,109.0000	6,729,503.9000
3856 - 3857	N E	9	24	4	61.83	3857	7,076,170.0000	6,729,514.0000
3857 - 3858	N W	23	19	23	66.43	3858	7,076,231.0000	6,729,487.7000
3858 - 3859	N W	29	30	35	57.45	3859	7,076,281.0000	6,729,459.4000
3859 - 3860	N E	0	0	0	53.00	3860	7,076,334.0000	6,729,459.4000
3860 - 3861	N W	16	41	57	56.38	3861	7,076,388.0000	6,729,443.2000
3861 - 3862	N E	90	0	0	89.00	3862	7,076,388.0000	6,729,532.2000
3862 - 3863	N E	64	57	57	40.17	3863	7,076,405.0000	6,729,568.6000
3863 - 3864	N E	14	24	39	81.57	3864	7,076,484.0000	6,729,588.9000
3864 - 3865	N E	8	43	2	106.23	3865	7,076,589.0000	6,729,605.0000
3865 - 3866	N E	3	16	34	283.46	3866	7,076,872.0000	6,729,621.2000
3866 - 3867	N W	6	27	31	53.34	3867	7,076,925.0000	6,729,615.2000
3867 - 3868	N W	19	58	24	154.28	3868	7,077,070.0000	6,729,562.5000
3868 - 3869	N E	13	35	33	68.93	3869	7,077,137.0000	6,729,578.7000
3869 - 3870	N E	65	38	41	53.35	3870	7,077,159.0000	6,729,627.3000
3870 - 3871	N E	27	18	22	48.39	3871	7,077,202.0000	6,729,649.5000
3871 - 3872	N E	10	19	22	56.92	3872	7,077,258.0000	6,729,659.7000
3872 - 3873	N E	6	8	19	226.30	3873	7,077,483.0000	6,729,683.9000
3873 - 3874	N E	10	44	32	108.91	3874	7,077,590.0000	6,729,704.2000
3874 - 3875	N E	1	36	48	71.03	3875	7,077,661.0000	6,729,706.2000
3875 - 3876	N W	3	18	40	140.23	3876	7,077,801.0000	6,729,698.1000
3876 - 3877	N E	3	20	6	139.24	3877	7,077,940.0000	6,729,706.2000
3877 - 3878	N W	6	4	7	95.54	3878	7,078,035.0000	6,729,696.1000
3878 - 3879	N W	14	55	10	157.30	3879	7,078,187.0000	6,729,655.6000
3879 - 3880	N E	37	38	51	79.57	3880	7,078,250.0000	6,729,704.2000
3880 - 3881	N E	11	25	12	51.01	3881	7,078,300.0000	6,729,714.3000
3881 - 3882	N W	1	19	0	87.02	3882	7,078,387.0000	6,729,712.3000
3882 - 3883	N W	9	26	49	123.68	3883	7,078,509.0000	6,729,692.0000
3883 - 3884	N W	22	14	38	96.16	3884	7,078,598.0000	6,729,655.6000
3884 - 3885	N W	43	41	52	49.79	3885	7,078,634.0000	6,729,621.2000
3885 - 3886	N E	70	46	9	72.87	3886	7,078,658.0000	6,729,690.0000
3886 - 3887	N E	25	33	22	60.96	3887	7,078,713.0000	6,729,716.3000
3887 - 3888	N W	4	40	38	99.33	3888	7,078,812.0000	6,729,708.2000
3888 - 3889	N W	4	19	44	107.31	3889	7,078,919.0000	6,729,700.1000
3889 - 3890	N E	7	40	10	75.68	3890	7,078,994.0000	6,729,710.2000
3890 - 3891	N E	29	13	48	53.86	3891	7,079,041.0000	6,729,736.5000
3891 - 3892	N E	7	21	17	142.17	3892	7,079,182.0000	6,729,754.7000
3892 - 3893	N E	5	8	56	91.37	3893	7,079,273.0000	6,729,762.9000

# PODER LEGISLATIVO

## LEY N° 1681

LADO	RUMBO	°	'	"	DISTANCIA	VERTICE	X	Y
					Mts			
3893 - 3894	N W	6	35	17	71.47	3893	7,079,273.0000	6,729,762.9000
3894 - 3895	N W	0	0	0	81.00	3894	7,079,344.0000	6,729,754.7000
3895 - 3896	N W	7	31	59	215.86	3895	7,079,425.0000	6,729,754.7000
3896 - 3897	N W	16	19	3	143.79	3896	7,079,639.0000	6,729,726.4000
3897 - 3898	N W	10	18	58	90.46	3897	7,079,777.0000	6,729,686.0000
3898 - 3899	N E	16	54	54	76.30	3898	7,079,866.0000	6,729,669.8000
3899 - 3900	N W	15	28	2	75.74	3899	7,079,939.0000	6,729,692.0000
3900 - 3901	N W	49	18	35	111.97	3900	7,080,012.0000	6,729,671.8000
3901 - 3902	N W	14	15	38	49.53	3901	7,080,085.0000	6,729,586.9000
3902 - 3903	N E	22	58	3	114.04	3902	7,080,133.0000	6,729,574.7000
3903 - 3904	N E	48	10	10	43.48	3903	7,080,238.0000	6,729,619.2000
3904 - 3905	N E	6	36	2	70.47	3904	7,080,267.0000	6,729,651.6000
3905 - 3906	N W	28	40	52	96.89	3905	7,080,337.0000	6,729,659.7000
3906 - 3907	N E	2	4	57	110.07	3906	7,080,422.0000	6,729,613.2000
3907 - 3908	N W	29	30	35	57.45	3907	7,080,532.0000	6,729,617.2000
3908 - 3909	N W	79	59	52	115.15	3908	7,080,582.0000	6,729,588.9000
3909 - 3910	N W	24	24	53	97.74	3909	7,080,602.0000	6,729,475.5000
3910 - 3911	N E	64	34	44	58.24	3910	7,080,691.0000	6,729,435.1000
3911 - 3912	S E	81	15	13	92.07	3911	7,080,716.0000	6,729,487.7000
3912 - 3913	N E	57	34	20	100.70	3912	7,080,702.0000	6,729,578.7000
3913 - 3914	N E	13	48	33	110.18	3913	7,080,756.0000	6,729,663.7000
3914 - 3915	N W	4	32	25	102.32	3914	7,080,863.0000	6,729,690.0000
3915 - 3916	N W	35	31	52	104.45	3915	7,080,965.0000	6,729,681.9000
3916 - 3917	N W	36	3	16	61.85	3916	7,081,050.0000	6,729,621.2000
3917 - 3918	N E	47	6	44	69.06	3917	7,081,100.0000	6,729,584.8000
3918 - 3919	N E	62	22	44	77.65	3918	7,081,147.0000	6,729,635.4000
3919 - 3920	N E	28	22	8	51.14	3919	7,081,183.0000	6,729,704.2000
3920 - 3921	N E	15	6	54	100.48	3920	7,081,228.0000	6,729,728.5000
3921 - 3922	N E	4	18	24	81.23	3921	7,081,325.0000	6,729,754.7000
3922 - 3923	N E	25	12	24	109.42	3922	7,081,406.0000	6,729,760.8000
3923 - 3924	N E	19	19	26	79.48	3923	7,081,505.0000	6,729,807.4000
3924 - 3925	N W	23	5	21	82.62	3924	7,081,580.0000	6,729,833.7000
3925						3925	7,081,656.0000	6,729,801.3000

**DESDE EL PUNTO 3.925 UBICADO EN PUERTO MAYOR OTAÑO, LA POLIGONAL BAJA POR LA RIBERA NORTE DEL RIO PARANA HASTA LLEGAR AL PUNTO 3.926 UBICADO EN PACU CUA - ENCARNACION DONDE EMPALMA CON LA POLIGONAL DE COTA 76. ESTA POLIGONAL CULMINA EN EL PUNTO A INICIO DE LA POLIGONAL DE AFECTACION A COTA FINAL EN SAN COSME Y DAMIAN.**



# PODER LEGISLATIVO

## LEY N° 1681

### DESCRIPCION DE LA POLIGONAL A COTA 76

LADO	RUMBO	°	'	"	DISTANCIA	VERTICE	X	Y
					Mts	3926	6,973,372.146	6,612,836.404
3926 - 3927	N W	35	50	51	119.79	3927	6,973,469.243	6,612,766.253
3927 - 3928	N W	41	44	56	99.80	3928	6,973,543.700	6,612,699.800
3928 - 3929	N W	26	39	22	121.00	3929	6,973,651.842	6,612,645.514
3929 - 3930	N W	18	34	58	73.56	3930	6,973,721.565	6,612,622.073
3930 - 3931	N W	21	33	14	124.82	3931	6,973,837.660	6,612,576.216
3931 - 3932	N W	39	9	35	11.10	3932	6,973,886.760	6,612,554.899
3932 - 3933	N W	23	28	6	53.53	3933	6,973,895.365	6,612,547.891
3933 - 3934	N W	29	15	59	51.07	3934	6,973,939.915	6,612,522.925
3934 - 3935	N W	32	24	41	126.00	3935	6,974,046.283	6,612,455.392
3935 - 3936	N W	21	36	15	84.47	3936	6,974,124.821	6,612,424.290
3936 - 3937	N W	47	4	56	126.08	3937	6,974,210.675	6,612,331.958
3937 - 3938	N W	22	15	7	52.79	3938	6,974,259.530	6,612,311.969
3938 - 3939	N W	27	9	4	92.90	3939	6,974,342.191	6,612,269.576
3939 - 3940	N W	23	15	36	72.19	3940	6,974,408.518	6,612,241.066
3940 - 3941	N W	18	23	15	90.45	3941	6,974,494.348	6,612,212.535
3941 - 3942	N W	10	40	40	84.92	3942	6,974,577.800	6,612,196.800
3942 - 3943	N E	38	54	9	11.91	3943	6,974,587.068	6,612,204.279
3943 - 3944	N W	15	25	54	133.90	3944	6,974,716.143	6,612,168.649
3944 - 3945	N W	36	10	49	169.93	3945	6,974,853.305	6,612,068.334
3945 - 3946	N W	16	22	56	99.61	3946	6,974,948.870	6,612,040.240
3946 - 3947	N W	12	38	43	171.16	3947	6,975,115.880	6,612,002.770
3947 - 3948	N W	10	6	55	71.86	3948	6,975,186.620	6,611,990.150
3948 - 3949	N E	23	1	0	35.55	3949	6,975,219.340	6,612,004.050
3949 - 3950	N W	53	13	50	66.50	3950	6,975,261.394	6,611,974.028
3950 - 3951	N W	27	13	27	157.45	3951	6,975,401.400	6,611,902.000
3951 - 3952	N W	34	10	37	19.58	3952	6,975,417.600	6,611,891.000
3952 - 3953	N W	38	13	8	144.36	3953	6,975,531.013	6,611,801.692
3953 - 3954	N W	52	17	15	142.96	3954	6,975,618.460	6,611,688.600
3954 - 3955	N W	18	21	3	40.97	3955	6,975,657.350	6,611,675.700
3955 - 3956	N E	29	49	41	52.92	3956	6,975,703.262	6,611,702.024
3956 - 3957	N W	28	33	15	52.72	3957	6,975,749.572	6,611,676.823
3957 - 3958	N W	21	14	37	120.95	3958	6,975,862.300	6,611,633.000
3958 - 3959	N W	28	36	17	136.66	3959	6,975,982.284	6,611,567.570
3959 - 3960	N W	23	32	45	195.75	3960	6,976,161.735	6,611,489.372
3960 - 3961	N W	18	56	22	88.03	3961	6,976,245.000	6,611,460.800
3961 - 3962	N W	39	4	24	106.67	3962	6,976,327.811	6,611,393.565
3962 - 3963	N W	36	11	0	229.74	3963	6,976,513.245	6,611,257.930
3963 - 3964	N W	2	54	49	154.83	3964	6,976,667.870	6,611,250.060
3964 - 3965	N W	49	5	1	103.56	3965	6,976,735.700	6,611,171.800
3965 - 3966	N W	33	20	40	141.04	3966	6,976,853.520	6,611,094.276
3966 - 3967	N W	39	4	22	122.60	3967	6,976,948.700	6,611,017.000
3967 - 3968	N W	33	50	9	240.88	3968	6,977,148.788	6,610,882.872
3968 - 3969	N W	16	27	20	158.38	3969	6,977,300.679	6,610,838.008
3969 - 3970	S W	62	35	1	4.52	3970	6,977,298.600	6,610,834.000
3970 - 3971	N W	48	7	0	163.87	3971	6,977,408.000	6,610,712.000
3971 - 3972	N W	7	15	31	194.74	3972	6,977,601.184	6,610,687.394
3972 - 3973	N E	31	59	12	10.34	3973	6,977,609.952	6,610,692.870
3973 - 3974	N E	31	20	55	143.02	3974	6,977,732.095	6,610,767.276
3974 - 3975	N E	78	16	5	102.57	3975	6,977,752.950	6,610,867.700
3975 - 3976	N E	7	12	58	142.94	3976	6,977,894.760	6,610,885.655
3976 - 3977	N E	15	15	43	91.86	3977	6,977,986.270	6,610,910.624
3977 - 3978	N E	26	32	51	21.99	3978	6,978,005.939	6,610,920.451
3978 - 3979	N E	21	35	55	119.60	3979	6,978,117.141	6,610,964.476
3979 - 3980	N W	10	24	10	90.68	3980	6,978,206.326	6,610,948.103

PODER LEGISLATIVO

LEY N° 1681

LADO		RUMBO		°	'	"	DISTANCIA	VERTICE	X	Y	
							Mts	3980	6,978,206.326	6,610,948.103	
3980	-	3981	N	W	16	57	19	101.58	3981	6,978,303.490	6,610,918.480
3981	-	3982	N	E	23	12	59	175.04	3982	6,978,464.360	6,610,987.483
3982	-	3983	N	W	0	54	45	58.64	3983	6,978,522.992	6,610,986.549
3983	-	3984	N	E	50	23	3	84.12	3984	6,978,576.630	6,611,051.350
3984	-	3985	N	E	51	37	7	150.36	3985	6,978,699.985	6,611,169.213
3985	-	3986	S	E	89	40	12	153.69	3986	6,978,669.100	6,611,322.900
3986	-	3987	N	E	70	46	2	84.94	3987	6,978,697.080	6,611,403.100
3987	-	3988	S	E	77	40	4	118.27	3988	6,978,671.820	6,611,518.640
3988	-	3989	S	E	70	12	52	109.22	3989	6,978,634.850	6,611,621.410
3989	-	3990	N	W	30	51	22	65.80	3990	6,978,691.340	6,611,587.660
3990	-	3991	N	W	67	8	2	279.63	3991	6,978,800.000	6,611,330.000
3991	-	3992	S	W	71	26	50	192.03	3992	6,978,738.900	6,611,147.950
3992	-	3993	S	W	50	23	58	406.16	3993	6,978,480.000	6,610,835.000
3993	-	3994	S	E	0	39	58	430.03	3994	6,978,050.000	6,610,840.000
3994	-	3995	S	W	81	28	9	101.12	3995	6,978,035.000	6,610,740.000
3995	-	3996	S	W	36	25	58	602.82	3996	6,977,550.000	6,610,382.000
3996	-	3997	S	W	52	6	35	325.65	3997	6,977,350.000	6,610,125.000
3997	-	3998	N	W	84	53	32	898.57	3998	6,977,430.000	6,609,230.000
3998	-	3999	N	W	40	16	19	471.83	3999	6,977,790.000	6,608,925.000
3999	-	4000	N	W	43	16	20	1524.51	4000	6,978,900.000	6,607,880.000
4000	-	4001	N	W	68	18	18	1000.90	4001	6,979,270.000	6,606,950.000
4001	-	4002	N	E	57	15	53	499.30	4002	6,979,540.000	6,607,370.000
4002	-	4003	S	E	56	17	11	675.62	4003	6,979,165.000	6,607,932.000
4003	-	4004	S	E	33	16	53	233.26	4004	6,978,970.000	6,608,060.000
4004	-	4005	N	E	78	13	54	245.15	4005	6,979,020.000	6,608,300.000
4005	-	4006	N	W	56	36	41	263.49	4006	6,979,165.000	6,608,080.000
4006	-	4007	N	W	23	46	55	322.37	4007	6,979,460.000	6,607,950.000
4007	-	4008	N	W	61	41	57	442.94	4008	6,979,670.000	6,607,560.000
4008	-	4009	N	W	35	48	12	376.07	4009	6,979,975.000	6,607,340.000
4009	-	4010	N	E	69	4	32	546.01	4010	6,980,170.000	6,607,850.000
4010	-	4011	S	E	75	57	50	123.69	4011	6,980,140.000	6,607,970.000
4011	-	4012	N	E	67	0	41	358.47	4012	6,980,280.000	6,608,300.000
4012	-	4013	N	E	54	27	44	344.09	4013	6,980,480.000	6,608,580.000
4013	-	4014	N	E	13	29	45	257.10	4014	6,980,730.000	6,608,640.000
4014	-	4015	N	E	74	3	17	145.60	4015	6,980,770.000	6,608,780.000
4015	-	4016	N	E	29	44	42	241.87	4016	6,980,980.000	6,608,900.000
4016	-	4017	N	E	3	22	58	91.18	4017	6,981,071.020	6,608,905.380
4017	-	4018	N	E	12	57	14	458.59	4018	6,981,517.940	6,609,008.180
4018	-	4019	N	W	54	17	38	352.24	4019	6,981,723.520	6,608,722.150
4019	-	4020	N	W	62	46	56	175.90	4020	6,981,803.970	6,608,565.730
4020	-	4021	N	W	48	54	55	206.38	4021	6,981,939.600	6,608,410.070
4021	-	4022	N	W	34	38	17	95.88	4022	6,982,018.490	6,608,355.670
4022	-	4023	N	W	46	25	32	118.25	4023	6,982,100.000	6,608,270.000
4023	-	4024	N	W	12	24	27	511.96	4024	6,982,600.000	6,608,160.000
4024	-	4025	S	W	10	53	8	264.76	4025	6,982,340.000	6,608,110.000
4025	-	4026	S	W	0	42	58	400.03	4026	6,981,940.000	6,608,105.000
4026	-	4027	S	E	48	3	41	436.91	4027	6,981,648.000	6,608,430.000
4027	-	4028	S	E	70	51	37	359.89	4028	6,981,530.000	6,608,770.000
4028	-	4029	S	E	8	31	51	202.24	4029	6,981,330.000	6,608,800.000
4029	-	4030	S	W	23	11	55	228.47	4030	6,981,120.000	6,608,710.000
4030	-	4031	S	E	7	43	19	297.70	4031	6,980,825.000	6,608,750.000
4031	-	4032	N	W	83	12	40	211.48	4032	6,980,850.000	6,608,540.000
4032	-	4033	S	W	46	44	9	116.73	4033	6,980,770.000	6,608,455.000
4033	-	4034	S	E	24	22	4	186.63	4034	6,980,600.000	6,608,532.000

PODER LEGISLATIVO

LEY N° 1681

LADO		RUMBO		°	'	"	DISTANCIA	VERTICE	X	Y
							Mts	4034	6,980,600.000	6,608,532.000
4034	-	4035	S W	53	43	24	405.62	4035	6,980,360.000	6,608,205.000
4035	-	4036	N W	81	40	28	207.18	4036	6,980,390.000	6,608,000.000
4036	-	4037	S W	73	41	10	640.80	4037	6,980,210.000	6,607,385.000
4037	-	4038	N W	45	0	0	56.57	4038	6,980,250.000	6,607,345.000
4038	-	4039	W				115.00	4039	6,980,250.000	6,607,230.000
4039	-	4040	S W	23	29	55	150.48	4040	6,980,112.000	6,607,170.000
4040	-	4041	S W	12	49	5	511.28	4041	6,979,613.460	6,607,056.570
4041	-	4042	S W	57	54	24	303.69	4042	6,979,452.110	6,606,799.290
4042	-	4043	N W	82	16	39	259.64	4043	6,979,487.000	6,606,542.000
4043	-	4044	S W	87	23	53	288.12	4044	6,979,473.920	6,606,254.180
4044	-	4045	S W	52	15	7	170.96	4045	6,979,369.260	6,606,119.000
4045	-	4046	S				43.61	4046	6,979,325.650	6,606,119.000
4046	-	4047	N W	77	44	9	307.93	4047	6,979,391.060	6,605,818.100
4047	-	4048	N W	73	9	6	695.39	4048	6,979,592.610	6,605,152.560
4048	-	4049	S W	67	19	59	285.36	4049	6,979,482.640	6,604,889.240
4049	-	4050	S W	51	25	39	180.66	4050	6,979,370.000	6,604,748.000
4050	-	4051	N W	48	14	23	75.07	4051	6,979,420.000	6,604,692.000
4051	-	4052	S E	7	7	30	64.50	4052	6,979,356.000	6,604,700.000
4052	-	4053	S W	81	21	19	838.82	4053	6,979,229.920	6,603,870.710
4053	-	4054	S W	47	9	15	485.16	4054	6,978,900.000	6,603,515.000
4054	-	4055	S W	41	11	9	478.36	4055	6,978,540.000	6,603,200.000
4055	-	4056	S W	26	58	19	440.96	4056	6,978,147.000	6,603,000.000
4056	-	4057	S W	78	41	24	239.65	4057	6,978,100.000	6,602,765.000
4057	-	4058	N W	38	13	19	347.50	4058	6,978,373.000	6,602,550.000
4058	-	4059	S W	46	43	15	164.83	4059	6,978,260.000	6,602,430.000
4059	-	4060	N W	86	11	9	451.00	4060	6,978,290.000	6,601,980.000
4060	-	4061	S W	70	44	36	485.14	4061	6,978,130.000	6,601,522.000
4061	-	4062	N W	83	22	58	867.78	4062	6,978,230.000	6,600,660.000
4062	-	4063	N W	70	3	43	542.52	4063	6,978,415.000	6,600,150.000
4063	-	4064	S W	74	55	53	134.63	4064	6,978,380.000	6,600,020.000
4064	-	4065	N W	64	14	9	671.78	4065	6,978,672.000	6,599,415.000
4065	-	4066	S W	60	9	43	305.50	4066	6,978,520.000	6,599,150.000
4066	-	4067	N W	56	18	36	216.33	4067	6,978,640.000	6,598,970.000
4067	-	4068	N W	75	7	28	331.10	4068	6,978,725.000	6,598,650.000
4068	-	4069	S W	71	38	2	263.42	4069	6,978,642.000	6,598,400.000
4069	-	4070	S W	7	22	5	233.93	4070	6,978,410.000	6,598,370.000
4070	-	4071	N W	76	40	32	390.51	4071	6,978,500.000	6,597,990.000
4071	-	4072	N W	41	18	31	439.32	4072	6,978,830.000	6,597,700.000
4072	-	4073	N W	66	48	5	533.10	4073	6,979,040.000	6,597,210.000
4073	-	4074	N W	30	57	50	1282.81	4074	6,980,140.000	6,596,550.000
4074	-	4075	N W	48	53	59	1025.39	4075	6,980,814.070	6,595,777.310
4075	-	4076	N W	60	9	28	896.14	4076	6,981,260.000	6,595,000.000
4076	-	4077	N W	34	59	31	732.39	4077	6,981,860.000	6,594,580.000
4077	-	4078	N E	78	41	24	254.95	4078	6,981,910.000	6,594,830.000
4078	-	4079	N E	17	31	32	398.50	4079	6,982,290.000	6,594,950.000
4079	-	4080	N E	79	22	49	651.15	4080	6,982,410.000	6,595,590.000
4080	-	4081	S E	57	31	44	130.38	4081	6,982,340.000	6,595,700.000
4081	-	4082	S W	48	34	35	226.72	4082	6,982,190.000	6,595,530.000
4082	-	4083	S E	47	43	35	148.66	4083	6,982,090.000	6,595,640.000
4083	-	4084	N E	49	49	37	798.33	4084	6,982,605.000	6,596,250.000
4084	-	4085	S E	59	23	19	697.15	4085	6,982,250.000	6,596,850.000
4085	-	4086	N E	14	2	10	371.08	4086	6,982,610.000	6,596,940.000
4086	-	4087	N W	22	50	1	618.47	4087	6,983,180.000	6,596,700.000
4087	-	4088	N W	47	4	12	293.64	4088	6,983,380.000	6,596,485.000

# PODER LEGISLATIVO

## LEY N° 1681

LADO		RUMBO		°	'	"	DISTANCIA	VERTICE	X	Y
							Mts			
4088 - 4089	N	W	6	14	31	321.91	4088	6,983,380.000	6,596,485.000	
4089 - 4090	N	E	25	24	28	442.83	4089	6,983,700.000	6,596,450.000	
4090 - 4091	N	E	10	0	29	345.25	4090	6,984,100.000	6,596,640.000	
4091 - 4092	N	W	30	57	50	349.86	4091	6,984,440.000	6,596,700.000	
4092 - 4093	N	E	8	5	57	262.62	4092	6,984,740.000	6,596,520.000	
4093 - 4094	N	W	9	20	59	528.26	4093	6,985,000.000	6,596,557.000	
4094 - 4095	S	W	44	59	31	298.70	4094	6,985,521.240	6,596,471.180	
4095 - 4096	S	W	39	48	20	312.41	4095	6,985,310.000	6,596,260.000	
4096 - 4097	S	W	16	29	20	651.81	4096	6,985,070.000	6,596,060.000	
4097 - 4098	S	W	6	3	13	1280.14	4097	6,984,445.000	6,595,875.000	
4098 - 4099	S	E	51	51	41	343.28	4098	6,983,172.000	6,595,740.000	
4099 - 4100	S	W	10	18	17	223.61	4099	6,982,960.000	6,596,010.000	
4100 - 4101	S	W	36	52	12	300.00	4100	6,982,740.000	6,595,970.000	
4101 - 4102	N	W	52	42	14	177.03	4101	6,982,500.000	6,595,790.000	
4102 - 4103	S	W	81	55	58	503.01	4102	6,982,599.750	6,595,643.750	
4103 - 4104	S	W	59	2	44	377.48	4103	6,982,529.160	6,595,145.720	
4104 - 4105	S	W	35	42	10	363.28	4104	6,982,335.000	6,594,822.000	
4105 - 4106	N	W	75	36	7	989.44	4105	6,982,040.000	6,594,610.000	
4106 - 4107	N	W	16	46	37	317.48	4106	6,982,286.030	6,593,651.640	
4107 - 4108	N	W	59	18	1	186.08	4107	6,982,590.000	6,593,560.000	
4108 - 4109	S	W	19	34	23	143.28	4108	6,982,685.000	6,593,400.000	
4109 - 4110	S	W	81	33	51	477.16	4109	6,982,550.000	6,593,352.000	
4110 - 4111	N	W	63	53	10	567.98	4110	6,982,480.000	6,592,880.000	
4111 - 4112	N	W	63	9	25	866.58	4111	6,982,730.000	6,592,370.000	
4112 - 4113	S	W	82	8	41	521.70	4112	6,983,121.300	6,591,596.800	
4113 - 4114	N	W	58	50	27	1004.99	4113	6,983,050.000	6,591,080.000	
4114 - 4115	N	W	86	54	21	741.08	4114	6,983,570.000	6,590,220.000	
4115 - 4116	N	W	47	36	9	311.45	4115	6,983,610.000	6,589,480.000	
4116 - 4117	S	W	82	52	30	322.49	4116	6,983,820.000	6,589,250.000	
4117 - 4118	N	W	73	58	17	851.09	4117	6,983,780.000	6,588,930.000	
4118 - 4119	S	E	89	18	34	618.25	4118	6,984,015.000	6,588,112.000	
4119 - 4120	N	E	86	45	29	220.14	4119	6,984,007.550	6,588,730.210	
4120 - 4121	N	E	32	18	12	183.38	4120	6,984,020.000	6,588,950.000	
4121 - 4122	S	E	52	14	13	179.62	4121	6,984,175.000	6,589,048.000	
4122 - 4123	N	E	30	31	47	226.38	4122	6,984,065.000	6,589,190.000	
4123 - 4124	N	W	89	19	33	255.02	4123	6,984,260.000	6,589,305.000	
4124 - 4125	S	W	58	32	0	293.10	4124	6,984,263.000	6,589,050.000	
4125 - 4126	N	W	78	6	41	194.16	4125	6,984,110.000	6,588,800.000	
4126 - 4127	N	E	29	46	45	414.77	4126	6,984,150.000	6,588,610.000	
4127 - 4128	N	E	8	12	3	343.51	4127	6,984,510.000	6,588,816.000	
4128 - 4129	N	W	76	27	7	768.38	4128	6,984,850.000	6,588,865.000	
4129 - 4130	S	W	88	10	12	313.16	4129	6,985,030.000	6,588,118.000	
4130 - 4131	N	W	56	18	36	504.16	4130	6,985,020.000	6,587,805.000	
4131 - 4132	S	E	25	6	53	176.71	4131	6,985,300.000	6,587,385.000	
4132 - 4133	N	W	86	38	1	170.29	4132	6,985,140.000	6,587,460.000	
4133 - 4134	S	E	49	48	57	774.90	4133	6,985,150.000	6,587,290.000	
4134 - 4135	S	W	30	3	24	433.26	4134	6,984,650.000	6,587,882.000	
4135 - 4136	N	W	88	6	13	755.41	4135	6,984,275.000	6,587,665.000	
4136 - 4137	N	W	22	27	48	562.69	4136	6,984,300.000	6,586,910.000	
4137 - 4138	S	W	88	31	18	775.26	4137	6,984,820.000	6,587,125.000	
4138 - 4139	N	E	44	3	39	421.39	4138	6,984,800.000	6,586,350.000	
4139 - 4140	N	W	28	28	35	375.42	4139	6,985,110.000	6,586,650.000	
4140 - 4141	S	W	86	45	59	531.85	4140	6,985,440.000	6,586,471.000	
4141 - 4142	N	W	64	58	59	362.12	4141	6,985,410.000	6,585,940.000	
							4142	6,985,690.000	6,585,340.000	

PODER LEGISLATIVO

LEY N° 1681

LADO		RUMBO		°	'	"	DISTANCIA	VERTICE	X	Y	
							Mts	4142	6,985,690.000	6,585,340.000	
4142	-	4143	N	W	2	51	45	200.25	4143	6,985,890.000	6,585,330.000
4143	-	4144	S	W	18	26	6	158.11	4144	6,985,740.000	6,585,280.000
4144	-	4145	S	W	76	35	16	668.23	4145	6,985,585.000	6,584,630.000
4145	-	4146	N	E	11	30	11	290.84	4146	6,985,870.000	6,584,688.000
4146	-	4147	S	W	36	53	42	912.80	4147	6,985,140.000	6,584,140.000
4147	-	4148	N	W	58	10	21	682.64	4148	6,985,500.000	6,583,560.000
4148	-	4149	N	W	74	23	20	706.05	4149	6,985,690.000	6,582,880.000
4149	-	4150	S	W	66	48	5	228.47	4150	6,985,600.000	6,582,670.000
4150	-	4151	N	W	64	26	24	254.95	4151	6,985,710.000	6,582,440.000
4151	-	4152	N	E	46	21	11	898.28	4152	6,986,330.000	6,583,070.000
4152	-	4153	N	W	66	15	2	764.76	4153	6,986,638.000	6,582,390.000
4153	-	4154	N	E	36	45	52	108.60	4154	6,986,725.000	6,582,455.000
4154	-	4155	N	W	51	26	30	441.19	4155	6,987,000.000	6,582,110.000
4155	-	4156	N	E	27	10	13	635.08	4156	6,987,565.000	6,582,400.000
4156	-	4157	N	E	80	3	54	956.34	4157	6,987,730.000	6,583,342.000
4157	-	4158	N	E	38	10	49	279.87	4158	6,987,950.000	6,583,515.000
4158	-	4159	N	W	54	5	25	358.05	4159	6,988,160.000	6,583,225.000
4159	-	4160	S	W	57	18	2	481.27	4160	6,987,900.000	6,582,820.000
4160	-	4161	N	W	37	48	24	440.46	4161	6,988,248.000	6,582,550.000
4161	-	4162	S	W	86	14	25	350.75	4162	6,988,225.000	6,582,200.000
4162	-	4163	N	W	14	42	30	165.42	4163	6,988,385.000	6,582,158.000
4163	-	4164	N	E	52	35	59	518.62	4164	6,988,700.000	6,582,570.000
4164	-	4165	N	W	3	19	4	345.58	4165	6,989,045.000	6,582,550.000
4165	-	4166	S	W	72	16	23	226.45	4166	6,988,976.050	6,582,334.300
4166	-	4167	S	W	43	42	23	368.04	4167	6,988,710.000	6,582,080.000
4167	-	4168	N	W	66	48	5	304.63	4168	6,988,830.000	6,581,800.000
4168	-	4169	S	W	46	38	12	247.59	4169	6,988,660.000	6,581,620.000
4169	-	4170	N	W	61	23	22	250.60	4170	6,988,780.000	6,581,400.000
4170	-	4171	S	W	66	2	15	196.98	4171	6,988,700.000	6,581,220.000
4171	-	4172	N	W	36	19	37	211.01	4172	6,988,870.000	6,581,095.000
4172	-	4173	N	E	33	1	26	166.98	4173	6,989,010.000	6,581,186.000
4173	-	4174	S	E	6	10	26	233.53	4174	6,988,880.000	6,581,380.000
4174	-	4175	S	E	83	28	49	176.14	4175	6,988,860.000	6,581,555.000
4175	-	4176	N	W	71	4	31	185.00	4176	6,988,920.000	6,581,380.000
4176	-	4177	N	W	52	25	53	164.01	4177	6,989,020.000	6,581,250.000
4177	-	4178	N	W	15	40	46	296.02	4178	6,989,305.000	6,581,170.000
4178	-	4179	N	E	13	51	35	551.04	4179	6,989,840.000	6,581,302.000
4179	-	4180	N	W	56	18	36	122.59	4180	6,989,908.000	6,581,200.000
4180	-	4181	N	E	72	45	31	698.38	4181	6,990,115.000	6,581,867.000
4181	-	4182	S	E	79	31	36	577.62	4182	6,990,010.000	6,582,435.000
4182	-	4183	N	E	17	19	56	312.17	4183	6,990,308.000	6,582,528.000
4183	-	4184	N	W	39	17	22	454.81	4184	6,990,660.000	6,582,240.000
4184	-	4185	N	E	34	14	15	435.46	4185	6,991,020.000	6,582,485.000
4185	-	4186	N	W	13	26	55	236.48	4186	6,991,250.000	6,582,430.000
4186	-	4187	N	E	26	36	16	162.83	4187	6,991,395.590	6,582,502.920
4187	-	4188	N	E	18	10	5	215.14	4188	6,991,600.000	6,582,570.000
4188	-	4189	N	E	9	18	22	106.80	4189	6,991,705.390	6,582,587.270
4189	-	4190	S	W	41	11	37	299.53	4190	6,991,480.000	6,582,390.000
4190	-	4191	S	W	67	41	38	421.54	4191	6,991,320.000	6,582,000.000
4191	-	4192	S	W	72	53	50	272.00	4192	6,991,240.000	6,581,740.000
4192	-	4193	S	W	36	52	12	300.00	4193	6,991,000.000	6,581,560.000
4193	-	4194	S	E	10	37	11	325.58	4194	6,990,680.000	6,581,620.000
4194	-	4195	S	W	64	26	24	509.90	4195	6,990,460.000	6,581,160.000
4195	-	4196	N	W	12	31	44	322.68	4196	6,990,775.000	6,581,090.000

PODER LEGISLATIVO

LEY N° 1681

LADO	RUMBO	°	'	"	DISTANCIA	VERTICE	X	Y
					Mts	4196	6,990,775.000	6,581,090.000
4196 - 4197	S W	77	33	38	348.17	4197	6,990,700.000	6,580,750.000
4197 - 4198	N W	42	40	59	1224.30	4198	6,991,600.000	6,579,920.000
4198 - 4199	S W	25	23	16	979.60	4199	6,990,715.000	6,579,500.000
4199 - 4200	N W	73	18	3	365.41	4200	6,990,820.000	6,579,150.000
4200 - 4201	S W	38	59	28	270.18	4201	6,990,610.000	6,578,980.000
4201 - 4202	S E	34	20	46	726.70	4202	6,990,010.000	6,579,390.000
4202 - 4203	S W	47	54	39	208.87	4203	6,989,870.000	6,579,235.000
4203 - 4204	S W	62	35	33	608.28	4204	6,989,590.000	6,579,775.000
4204 - 4205	S W	33	20	27	682.29	4205	6,989,020.000	6,579,400.000
4205 - 4206	S E	14	26	52	567.54	4206	6,988,470.000	6,579,540.000
4206 - 4207	S E	29	30	41	609.02	4207	6,987,940.000	6,579,840.000
4207 - 4208	S W	3	7	40	916.36	4208	6,987,025.000	6,579,790.000
4208 - 4209	S W	43	59	42	201.56	4209	6,986,880.000	6,579,650.000
4209 - 4210	S W	13	44	4	453.12	4210	6,986,439.840	6,579,542.420
4210 - 4211	S W	62	7	40	534.42	4211	6,986,190.000	6,579,070.000
4211 - 4212	S E	12	42	28	635.61	4212	6,985,570.000	6,579,210.000
4212 - 4213	S E	8	28	16	712.78	4213	6,984,865.000	6,579,315.000
4213 - 4214	S W	50	49	21	2160.75	4214	6,983,500.000	6,577,640.000
4214 - 4215	N W	28	7	25	1972.94	4215	6,985,240.000	6,576,710.000
4215 - 4216	S W	45	17	36	889.57	4216	6,984,614.210	6,576,077.770
4216 - 4217	S W	71	50	9	1681.57	4217	6,984,090.000	6,574,480.000
4217 - 4218	S W	49	11	6	290.69	4218	6,983,900.000	6,574,260.000
4218 - 4219	N W	72	38	46	335.26	4219	6,984,000.000	6,573,940.000
4219 - 4220	S W	59	40	4	1089.08	4220	6,983,450.000	6,573,000.000
4220 - 4221	S W	12	31	44	460.98	4221	6,983,000.000	6,572,900.000
4221 - 4222	S W	28	18	3	147.65	4222	6,982,870.000	6,572,830.000
4222 - 4223	N W	45	0	0	183.85	4223	6,983,000.000	6,572,700.000
4223 - 4224	N E	19	47	56	1062.83	4224	6,984,000.000	6,573,060.000
4224 - 4225	N W	16	41	57	208.81	4225	6,984,200.000	6,573,000.000
4225 - 4226	S W	86	38	1	851.47	4226	6,984,150.000	6,572,150.000
4226 - 4227	N E	2	41	39	850.94	4227	6,985,000.000	6,572,190.000
4227 - 4228	N W	34	9	35	338.38	4228	6,985,280.000	6,572,000.000
4228 - 4229	N W	69	11	36	534.88	4229	6,985,470.000	6,571,500.000
4229 - 4230	N E	26	33	54	223.61	4230	6,985,670.000	6,571,600.000
4230 - 4231	N W	77	46	30	613.92	4231	6,985,800.000	6,571,000.000
4231 - 4232	S W	33	1	26	954.15	4232	6,985,000.000	6,570,480.000
4232 - 4233	S				260.00	4233	6,984,740.000	6,570,480.000
4233 - 4234	N W	74	50	45	497.29	4234	6,984,870.000	6,570,000.000
4234 - 4235	N W	83	15	30	275.23	4235	6,984,902.310	6,569,726.670
4235 - 4236	N W	56	20	3	176.23	4236	6,985,000.000	6,569,580.000
4236 - 4237	N W	62	29	0	652.99	4237	6,985,300.000	6,569,000.000
4237 - 4238	N W	61	55	41	105.61	4238	6,985,349.700	6,568,906.810
4238 - 4239	N E	52	58	12	116.73	4239	6,985,420.000	6,569,000.000
4239 - 4240	N				200.00	4240	6,985,620.000	6,569,000.000
4240 - 4241	N				140.00	4241	6,985,760.000	6,569,000.000
4241 - 4242	N E	28	26	35	272.95	4242	6,986,000.000	6,569,130.000
4242 - 4243	N W	61	41	57	147.65	4243	6,986,070.000	6,569,000.000
4243 - 4244	N W	78	11	3	81.75	4244	6,986,086.740	6,568,919.980
4244 - 4245	N E	47	31	31	108.49	4245	6,986,160.000	6,569,000.000
4245 - 4246	N				560.00	4246	6,986,720.000	6,569,000.000
4246 - 4247	N W	19	39	14	287.32	4247	6,987,000.000	6,568,900.000
4247 - 4248	N W	35	18	40	147.05	4248	6,987,120.000	6,568,815.000
4248 - 4249	N W	55	19	53	72.1	4249	6,987,161.020	6,568,755.690
4249 - 4250	N				68.17	4250	6,987,229.190	6,568,755.690

Nic

# PODER LEGISLATIVO

## LEY N° 1681

LADO		RUMBO		°	'	"	DISTANCIA	VERTICE	X	Y	
							Mts	4250	6,987,229.190	6,568,755.690	
4250	-	4251	S	E	48	35	3	275.76	4251	6,987,046.770	6,568,962.490
4251	-	4252	S	E	31	47	54	330.76	4252	6,986,765.650	6,569,136.780
4252	-	4253	S	E	80	58	21	418.40	4253	6,986,700.000	6,569,550.000
4253	-	4254	S	E	48	21	59	602.08	4254	6,986,300.000	6,570,000.000
4254	-	4255	S	E	23	25	43	326.96	4255	6,986,000.000	6,570,130.000
4255	-	4256	N	E	21	5	32	750.27	4256	6,986,700.000	6,570,400.000
4256	-	4257	N	E	89	4	57	237.97	4257	6,986,703.810	6,570,637.940
4257	-	4258	N	E	45	28	6	507.90	4258	6,987,060.000	6,571,000.000
4258	-	4259	N					480.00	4259	6,987,540.000	6,571,000.000
4259	-	4260	N					90.00	4260	6,987,630.000	6,571,000.000
4260	-	4261	S	W	81	28	9	1011.19	4261	6,987,480.000	6,570,000.000
4261	-	4262	N	W	52	59	51	864.00	4262	6,988,000.000	6,569,310.000
4262	-	4263	N	E	27	55	25	1131.77	4263	6,989,000.000	6,569,840.000
4263	-	4264	N	E	50	54	22	206.16	4264	6,989,130.000	6,570,000.000
4264	-	4265	E					600.00	4265	6,989,130.000	6,570,600.000
4265	-	4266	N	W	21	54	54	937.76	4266	6,990,000.000	6,570,250.000
4266	-	4267	N	E	48	21	59	602.08	4267	6,990,400.000	6,570,700.000
4267	-	4268	N	W	32	20	51	710.21	4268	6,991,000.000	6,570,320.000
4268	-	4269	N	E	46	44	9	466.90	4269	6,991,320.000	6,570,660.000
4269	-	4270	N	E	31	15	49	327.57	4270	6,991,600.000	6,570,830.000
4270	-	4271	N	E	36	52	12	500.00	4271	6,992,000.000	6,571,130.000
4271	-	4272	N	E	10	37	41	522.57	4272	6,992,513.610	6,571,226.380
4272	-	4273	N	E	14	47	40	329.94	4273	6,992,832.610	6,571,310.630
4273	-	4274	N	E	36	52	12	217.50	4274	6,993,006.610	6,571,441.130
4274	-	4275	N	E	18	42	17	67.82	4275	6,993,070.850	6,571,462.880
4275	-	4276	N	W	27	53	23	681.96	4276	6,993,367.360.000	6,571,143.880
4276	-	4277	S	W	32	51	16	414.26	4277	6,993,325.600	6,570,919.140
4277	-	4278	S	W	41	7	20	606.31	4278	6,992,868.860	6,570,520.390
4278	-	4279	S	W	51	10	10	668.02	4279	6,992,450.000	6,570,000.000
4279	-	4280	S	W	28	4	21	510.00	4280	6,992,000.000	6,569,760.000
4280	-	4281	S	W	36	1	39	816.09	4281	6,991,340.000	6,569,280.000
4281	-	4282	S	E	51	0	32	540.37	4282	6,991,000.000	6,569,700.000
4282	-	4283	S	E	2	51	45	1001.25	4283	6,990,000.000	6,569,750.000
4283	-	4284	N	E	7	39	7	781.60	4284	6,989,780.000	6,569,000.000
4284	-	4285	S	W	25	15	11	586.00	4285	6,989,250.000	6,568,750.000
4285	-	4286	N	W	51	20	25	640.31	4286	6,989,650.000	6,568,250.000
4286	-	4287	S	E	14	30	1	599.08	4287	6,989,070.000	6,568,400.000
4287	-	4288	N	W	44	3	39	431.39	4288	6,989,380.000	6,568,100.000
4288	-	4289	S	W	43	9	9	438.63	4289	6,989,060.000	6,567,800.000
4289	-	4290	N	W	19	20	40	996.24	4290	6,990,000.000	6,567,470.000
4290	-	4291	N	W	24	31	9	467.98	4291	6,990,425.780	6,567,275.790
4291	-	4292	S	W	50	41	38	356.42	4292	6,990,200.000	6,567,000.000
4292	-	4293	S	W	11	46	6	1225.77	4293	6,989,000.000	6,566,750.000
4293	-	4294	S	E	21	20	13	687.10	4294	6,988,360.000	6,567,000.000
4294	-	4295	N	E	71	13	19	1056.22	4295	6,988,700.000	6,568,000.000
4295	-	4296	E					100.00	4296	6,988,700.000	6,568,100.000
4296	-	4297	S	E	61	55	39	1020.00	4297	6,988,220.000	6,569,000.000
4297	-	4298	S	W	40	3	39	287.45	4298	6,988,000.000	6,568,815.000
4298	-	4299	S	W	18	0	15	630.89	4299	6,987,400.000	6,568,620.000
4299	-	4300	N	W	69	38	48	661.29	4300	6,987,630.000	6,568,000.000
4300	-	4301	S	W	23	28	13	927.28	4301	6,986,779.440	6,567,630.690
4301	-	4302	N	W	67	27	27	311.11	4302	6,986,898.710	6,567,343.350
4302	-	4303	S	W	65	11	30	378.26	4303	6,986,740.000	6,567,000.000
4303	-	4304	S	W	89	20	56	880.06	4304	6,986,730.000	6,566,120.000

PODER LEGISLATIVO

LEY N° 1681

LADO	RUMBO	°	'	"	DISTANCIA	VERTICE	X	Y
					Mts	4304	6,986,730.000	6,566,120.000
4304 - 4305	S W	56	18	36	144.22	4305	6,986,650.000	6,566,000.000
4305 - 4306	S W	50	38	54	646.61	4306	6,986,240.000	6,565,500.000
4306 - 4307	N E	80	1	5	507.68	4307	6,986,328.000	6,566,000.000
4307 - 4308	N E	64	35	32	354.26	4308	6,986,480.000	6,566,320.000
4308 - 4309	S E	79	10	37	692.31	4309	6,986,350.000	6,567,000.000
4309 - 4310	S E	59	2	10	816.33	4310	6,985,930.000	6,567,700.000
4310 - 4311	N W	3	52	32	704.67	4311	6,986,633.060	6,567,652.370
4311 - 4312	N E	85	10	18	1151.72	4312	6,986,730.000	6,568,800.000
4312 - 4313	S W	17	29	17	765.38	4313	6,986,000.000	6,568,570.000
4313 - 4314	S E	59	48	20	310.99	4314	6,985,843.590	6,568,838.800
4314 - 4315	S W	56	10	43	383.74	4315	6,985,630.000	6,568,520.000
4315 - 4316	S E	34	59	31	366.20	4316	6,985,330.000	6,568,730.000
4316 - 4317	S E	62	56	51	576.71	4317	6,985,067.710	6,569,243.610
4317 - 4318	S W	59	12	20	132.26	4318	6,985,000.000	6,569,130.000
4318 - 4319	S W	18	41	40	557.68	4319	6,984,471.740	6,568,951.250
4319 - 4320	S E	24	26	37	203.80	4320	6,984,286.210	6,569,035.580
4320 - 4321	N E	79	12	2	340.45	4321	6,984,350.000	6,569,370.000
4321 - 4322	N E	48	42	55	545.62	4322	6,984,710.000	6,569,780.000
4322 - 4323	S E	25	33	36	509.90	4323	6,984,250.000	6,570,000.000
4323 - 4324	S E	11	18	36	254.95	4324	6,984,000.000	6,570,050.000
4324 - 4325	S W	26	33	54	335.41	4325	6,983,700.000	6,569,900.000
4325 - 4326	S E	8	7	48	707.11	4326	6,983,000.000	6,570,000.000
4326 - 4327	S				270.00	4327	6,982,730.000	6,570,000.000
4327 - 4328	N E	54	36	19	466.15	4328	6,983,000.000	6,570,380.000
4328 - 4329	N E	23	1	32	434.63	4329	6,983,400.000	6,570,550.000
4329 - 4330	S E	41	38	1	602.08	4330	6,982,950.000	6,570,950.000
4330 - 4331	N E	5	6	8	562.23	4331	6,983,510.000	6,571,000.000
4331 - 4332	S E	32	6	23	602.08	4332	6,983,000.000	6,571,320.000
4332 - 4333	S E	24	40	37	407.19	4333	6,982,630.000	6,571,490.000
4333 - 4334	S E	2	4	57	550.36	4334	6,982,080.000	6,571,510.000
4334 - 4335	N E	88	34	4	400.12	4335	6,982,090.000	6,571,910.000
4335 - 4336	S E	17	1	14	512.45	4336	6,981,600.000	6,572,060.000
4336 - 4337	S W	19	17	24	635.69	4337	6,981,000.000	6,571,850.000
4337 - 4338	S E	4	55	38	582.15	4338	6,980,420.000	6,571,900.000
4338 - 4339	S W	58	42	26	639.52	4339	6,980,015.000	6,571,405.060
4339 - 4340	S W	61	7	11	1604.62	4340	6,979,240.000	6,570,000.000
4340 - 4341	S W	68	11	55	646.22	4341	6,979,000.000	6,569,400.000
4341 - 4342	S W	61	11	21	456.51	4342	6,978,780.000	6,569,000.000
4342 - 4343	S W	79	47	46	1016.07	4343	6,978,600.000	6,568,000.000
4343 - 4344	S W	86	41	53	520.86	4344	6,978,630.000	6,567,480.000
4344 - 4345	S W	31	16	58	924.39	4345	6,977,840.000	6,567,000.000
4345 - 4346	S W	78	30	14	464.43	4346	6,977,747.440	6,566,544.890
4346 - 4347	S W	62	11	15	616.06	4347	6,977,460.000	6,566,000.000
4347 - 4348	S W	62	18	2	451.77	4348	6,977,250.000	6,565,600.000
4348 - 4349	N W	48	44	35	379.11	4349	6,977,500.000	6,565,315.000
4349 - 4350	S W	34	58	54	1099.99	4350	6,976,606.110	6,564,689.520
4350 - 4351	S W	78	28	53	1132.83	4351	6,976,380.000	6,563,580.000
4351 - A	S W	89	0	44	580.09	A	6,976,370.000	6,563,000.000

LA POLIGONAL DE AFECCIÓN COMPRENDE UNA SUPERFICIE IGUAL A 24.144,8193 HECTAREAS

Dentro del polígono descripto se excluyen los siguientes inmuebles que ya pertenecen a la Entidad Binacional Yaciretá:







# PODER LEGISLATIVO

## LEY N° 1681

### LISTADO DE PROPIEDADES ADQUIRIDAS POR LA ENTIDAD BINACIONAL YACYRETA

N° ORDEN	FINCA N°	DISTRITO
1	493	Carmen del Parana
2	1631	Carmen del Parana
3	492	Carmen del Parana
4	499	Coronel Bogado
5	503	Coronel Bogado
6	1312	Coronel Bogado
7	1321	Coronel Bogado
8	1319	Coronel Bogado
9	1311	Coronel Bogado
10	1314	Coronel Bogado
11	2380	Coronel Bogado
12	412	Coronel Bogado
13	1168	Coronel Bogado
14	1702	Coronel Bogado
15	1530	Coronel Bogado
16	2195	Coronel Bogado
17	188	Coronel Bogado
18	2066	Coronel Bogado
19	2609	Coronel Bogado
20	633	Coronel Bogado
21	2194	Coronel Bogado
22	3011	Coronel Bogado
23	3010	Coronel Bogado
24	2178	Coronel Bogado
25	2483	Coronel Bogado
26	33	Coronel Bogado
27	2718	Coronel Bogado
28	2627	Coronel Bogado
29	2493	Coronel Bogado
30	2144	Coronel Bogado
31	398	Coronel Bogado
32	2207	Coronel Bogado
33	249	Coronel Bogado
34	3098	Coronel Bogado
35	1924	Coronel Bogado
36	3208	Coronel Bogado
37	3181	Coronel Bogado
38	6118	Encarnación
39	10740	Encarnación
40	5650	Encarnación
41	5695	Encarnación
42	16277	Encarnación
43	18312	Encarnación
44	12161	Encarnación
45	5321	Encarnación

# PODER LEGISLATIVO

## LEY N° 1681

N° ORDEN	FINCA N°	DISTRITO
46	4368	Encarnación
47	4165	Encarnación
48	4371	Encarnación
49	9310	Encarnación
50	11979	Encarnación
51	4165	Encarnación
52	4336	Encarnación
53	23293	Encarnación
54	4413	Encarnación
55	4165	Encarnación
56	4165	Encarnación
57	4368	Encarnación
58	4278	Encarnación
59	4953	Encarnación
60	4953	Encarnación
61	4682	Encarnación
62	4953	Encarnación
63	4371	Encarnación
64	4371	Encarnación
65	4371	Encarnación
66	4165	Encarnación
67	4165	Encarnación
68	4165	Encarnación
69	4165	Encarnación
70	23293	Encarnación
71	23293	Encarnación
72	6978	Encarnación
73	7014	Encarnación
74	23293	Encarnación
75	4670	Encarnación
76	4953	Encarnación
77	4953	Encarnación
78	4953	Encarnación
79	4953	Encarnación
80	4655	Encarnación
81	1777	Encarnación
82	23293	Encarnación
83	4165	Encarnación
84	4368	Encarnación
85	2589	Encarnación
86	4337	Encarnación
87	23293	Encarnación
88	23293	Encarnación
89	23293	Encarnación
90	23293	Encarnación
91	981	Encarnación
92	981	Encarnación

Handwritten signatures and scribbles are present at the bottom of the page, overlapping the bottom rows of the table and extending below it.

# PODER LEGISLATIVO

## LEY N° 1681

N° ORDEN	FINCA N°	DISTRITO
93	981	Encarnación
94	981	Encarnación
95	4953	Encarnación
96	4371	Encarnación
97	4371	Encarnación
98	4071	Encarnación
99	4346	Encarnación
100	4668	Encarnación
101	3113	Encarnación
102	7638	Encarnación
103	8049	Encarnación
104	19284	Encarnación
105	437	Encarnación
106	18855	Encarnación
107	3041	Encarnación
108	2423	Encarnación
109	1933	Encarnación
110	1235	Encarnación
111	19221	Encarnación
112	3088	Encarnación
113	2970	Encarnación
114	3089	Encarnación
115	3995	Encarnación
116	2316	Encarnación
117	18778	Encarnación
118	19320	Encarnación
119	19171	Encarnación
120	16996	Encarnación
121	18896	Encarnación
122	10976	Encarnación
123	13052	Encarnación
124	19222	Encarnación
125	18802	Encarnación
126	19018	Encarnación
127	19129	Encarnación
128	19106	Encarnación
129	19181	Encarnación
130	1903	Encarnación
131	19172	Encarnación
132	19100	Encarnación
133	19098	Encarnación
134	24426	Encarnación
135	20275	Encarnación
136	22192	Encarnación
137	22423	Encarnación
138	22431	Encarnación
139	21422	Encarnación

Handwritten signatures and scribbles are present at the bottom of the page, overlapping the bottom rows of the table and extending below it.

# PODER LEGISLATIVO

## LEY N° 1681

N° ORDEN	FINCA N°	DISTRITO
140	23299	Encarnación
141	1919	Encarnación
142	1315	Encarnación
143	21225	Encarnación
144	6489	Encarnación
145	1022	Encarnación
146	4504	Encarnación
147	1692	Encarnación
148	9764	Encarnación
149	15748	Encarnación
150	10846	Encarnación
151	14049	Encarnación
152	12841	Encarnación
153	1393	Encarnación
154	19401	Encarnación
155	16405	Encarnación
156	1276	Encarnación
157	16197	Encarnación
158	12505	Encarnación
159	21076	Encarnación
160	18700	Encarnación
161	16384	Encarnación
162	20674	Encarnación
163	19114	Encarnación
164	18825	Encarnación
165	15212	Encarnación
166	18248	Encarnación
167	19111	Encarnación
168	19105	Encarnación
169	19388	Encarnación
170	19271	Encarnación
171	19317	Encarnación
172	20676	Encarnación
173	20675	Encarnación
174	539	Encarnación
175	10047	Encarnación
176	1101	Encarnación
177	1414	Encarnación
178	897	Encarnación
179	8292	Encarnación
180	20982	Encarnación
181	321	Encarnación
182	4420	Encarnación
183	5137	Encarnación
184	1918	Encarnación
185	2572	Encarnación
186	18811	Encarnación

PODER LEGISLATIVO

LEY N° 1681

N° ORDEN	FINCA N°	DISTRITO
187	18804	Encarnación
188	3196	Encarnación
189	7777	Encarnación
190	18867	Encarnación
191	19110	Encarnación
192	20718	Encarnación
193	21213	Encarnación
194	11032	Encarnación
195	4005	Encarnación
196	1578	Encarnación
197	18089	Encarnación
198	18851	Encarnación
199	18870	Encarnación
200	18070	Encarnación
201	13424	Encarnación
202	18022	Encarnación
203	18769	Encarnación
204	18041	Encarnación
205	18197	Encarnación
206	12316	Encarnación
207	18101	Encarnación
208	18799	Encarnación
209	18876	Encarnación
210	20771	Encarnación
211	2649	Encarnación
212	2596	Encarnación
213	2772	Encarnación
214	4661	Encarnación
215	2812	Encarnación
216	10879	Encarnación
217	2724	Encarnación
218	6668	Encarnación
219	11307	Encarnación
220	12162	Encarnación
221	1216	Encarnación
222	4653	Encarnación
223	2646	Encarnación
224	10360	Encarnación
225	11289	Encarnación
226	2787	Encarnación
227	2771	Encarnación
228	2721	Encarnación
229	7068	Encarnación
230	17081	Encarnación
231	2641	Encarnación

PODER LEGISLATIVO

LEY N° 1681

N° ORDEN	FINCA N°	DISTRITO
232	2641	Encarnación
233	18095	Encarnación
234	21508	Encarnación
235	2733	Encarnación
236	2768	Encarnación
237	2723	Encarnación
238	2813	Encarnación
239	12092	Encarnación
240	475	Encarnación
241	19942	Encarnación
242	7596	Encarnación
243	5988	Encarnación
244	5498	Encarnación
245	2848	Encarnación
246	6726	Encarnación
247	4862	Encarnación
248	8439	Encarnación
249	6889	Encarnación
250	22372	Encarnación
251	22378	Encarnación
252	22370	Encarnación
253	22375	Encarnación
254	22368	Encarnación
255	22364	Encarnación
256	22369	Encarnación
257	22366	Encarnación
258	22371	Encarnación
259	20952	Encarnación
260	22367	Encarnación
261	22365	Encarnación
262	22379	Encarnación
263	22363	Encarnación
264	22380	Encarnación
265	22377	Encarnación
266	22374	Encarnación
267	22376	Encarnación
268	22373	Encarnación
269	6025	Encarnación
270	22095	Encarnación
271	FISCAL	Encarnación
272	FISCAL	Encarnación
273	25463	Encarnación
274	6034	Encarnación
275	6890	Encarnación
276	8649	Encarnación

Handwritten signatures and scribbles are present below the table, including a large signature on the left, a signature in the middle, and a signature on the right.

# PODER LEGISLATIVO

## LEY N° 1681

N° ORDEN	FINCA N°	DISTRITO
277	8179	Encarnación
278	9402	Encarnación
279	12689	Encarnación
280	9336	Encarnación
281	11506	Encarnación
282	10718	Encarnación
283	21871	Encarnación
284	8835	Encarnación
285	8838	Encarnación
286	8668	Encarnación
287	2928	Encarnación
288	3727	Encarnación
289	11398	Encarnación
290	15289	Encarnación
291	12186	Encarnación
292	18156	Encarnación
293	10089	Encarnación
294	11292	Encarnación
295	1963	Encarnación
296	10100	Encarnación
297	10099	Encarnación
298	10600	Encarnación
299	10105	Encarnación
300	10088	Encarnación
301	10091	Encarnación
302	9027	Encarnación
303	6427	Encarnación
304	10092	Encarnación
305	8163	Encarnación
306	9836	Encarnación
307	10617	Encarnación
308	9735	Encarnación
309	9833	Encarnación
310	10097	Encarnación
311	10482	Encarnación
312	10095	Encarnación
313	9738	Encarnación
314	2162	Encarnación
315	2106	Encarnación
316	1884	Encarnación
317	2106	Encarnación
318	2106	Encarnación
319	8884	Encarnación
320	8884	Encarnación
321	21606	Encarnación

Handwritten signatures and scribbles are present at the bottom of the page, overlapping the bottom rows of the table and extending into the white space below. The signatures appear to be in black ink and are somewhat stylized and overlapping.

PODER LEGISLATIVO

LEY N° 1681

N° ORDEN	FINCA N°	DISTRITO
322	2106	Encarnación
323	8366	Encarnación
324	8362	Encarnación
325	10040	Encarnación
326	3678	Encarnación
327	8866	Encarnación
328	11364	Encarnación
329	8667	Encarnación
330	21543	Encarnación
331	2452	Encarnación
332	8812	Encarnación
333	10718	Encarnación
334	8835	Encarnación
335	8838	Encarnación
336	8668	Encarnación
337	10082	Encarnación
338	1988	San Cosme y Damian
339	459	San Cosme y Damian
340	1994	San Cosme y Damian
341	1987	San Cosme y Damian
342	1989	San Cosme y Damian
343	1993	San Cosme y Damian
344	887	San Cosme y Damian
345	1992	San Cosme y Damian
346	1985	San Cosme y Damian
347	1991	San Cosme y Damian
348	1409	San Cosme y Damian
349	Municipal	San Cosme y Damian
350	Municipal	San Cosme y Damian
351	922	San Cosme y Damian
352	1180	San Cosme y Damian
353	2285	San Cosme y Damian
354	1797	San Cosme y Damian
355	1796	San Cosme y Damian
356	2358	San Cosme y Damian
357	Municipal	San Cosme y Damian
358	Municipal	San Cosme y Damian
359	Municipal	San Cosme y Damian
360	Municipal	San Cosme y Damian
361	2494	San Cosme y Damian
362	1899	San Cosme y Damian
363	1221	San Cosme y Damian
364	661	San Cosme y Damian
365	1369	San Cosme y Damian
366	1359	San Cosme y Damian

Handwritten signatures and scribbles are present at the bottom of the page, including a large signature on the left, a signature in the center, and a scribble on the right.



PODER LEGISLATIVO

LEY N° 1681

N° ORDEN	FINCA N°	DISTRITO
367	IBR	San Cosme y Damian
368	IBR	San Cosme y Damian
369	668	San Cosme y Damian
370	668	San Cosme y Damian
371	284	San Cosme y Damian
372	32	San Cosme y Damian
373	2407	San Cosme y Damian
374	1795	San Cosme y Damian
375	262	San Cosme y Damian
376	235	San Cosme y Damian
377	335	San Cosme y Damian
378	231	San Cosme y Damian
379	430	San Cosme y Damian
380	720	San Cosme y Damian
381	360	San Cosme y Damian
382	673	San Cosme y Damian
383	254	San Cosme y Damian
384	101	San Cosme y Damian
385	41	San Cosme y Damian
386	2814	San Cosme y Damian
387	721	San Cosme y Damian
388	102	San Cosme y Damian
389	100	San Cosme y Damian
390	813	San Cosme y Damian
391	99	San Cosme y Damian
392	2512	San Cosme y Damian
393	351	San Cosme y Damian
394	102	San Cosme y Damian
395	813	San Cosme y Damian
396	100	San Cosme y Damian
397	347	San Cosme y Damian
398	2562	San Cosme y Damian
399	347	San Cosme y Damian
400	225	San Cosme y Damian
401	1712	San Cosme y Damian
402	86	San Cosme y Damian
403	2381	San Cosme y Damian
404	2380	San Cosme y Damian
405	2383	San Cosme y Damian
406	63	San Cosme y Damian
407	916	San Juan del Parana
408	916	San Juan del Parana
409	7816	San Juan del Parana
410	1193	San Juan del Parana
411	16640	San Juan del Parana
<b>SUPERFICIE TOTAL ADQUIRIDA: 6.650 Hectáreas.</b>		

Por lo tanto la suferficie a expropiar es de 17.494,8193 hectáreas

Handwritten signatures and stamps are present at the bottom of the page, including a large signature on the left and a circular stamp on the right.

# PODER LEGISLATIVO

## LEY N° 1681

<b>POLIGONAL DE AFECTACION, RELOCALIZACION DE FERROCARRIL ENCARNACION - GraI. ARTIGAS, ESTACIONES Y PUERTO DE LA CIUDAD DE ENCARNACION</b>
--

DESCRIPCION DE LA POLIGONAL											
LADO	RUMBO	°	'	"	DISTANCIA	VERTICE	X	Y			
					Mts	V34					
V34 - 2	N W	50	34	1	39.36	2	6,973,484.4030	6,613,497.0110			
2 - 3	N E	40	21	10	2,254.38	3	6,975,227.4030	6,614,926.3110			
3 - 4	N E	39	43	7	16.90	4	6,975,240.4030	6,614,937.1110			
4 - 5	N E	38	55	39	16.71	5	6,975,253.4030	6,614,947.6110			
5 - 6	N E	36	20	32	17.38	6	6,975,267.4030	6,614,957.9110			
6 - 7	N E	37	34	6	16.40	7	6,975,280.4030	6,614,967.9110			
7 - 8	N E	35	15	56	17.15	8	6,975,294.4030	6,614,977.8110			
8 - 9	N E	36	26	39	16.16	9	6,975,307.4030	6,614,987.4110			
9 - 10	N E	33	35	43	16.81	10	6,975,321.4030	6,614,996.7110			
10 - 11	N E	31	14	37	17.54	11	6,975,336.4030	6,615,005.8110			
11 - 12	N E	32	26	40	16.59	12	6,975,350.4030	6,615,014.7110			
12 - 13	N E	31	33	42	16.43	13	6,975,364.4030	6,615,023.3110			
13 - 14	N E	29	14	55	17.19	14	6,975,379.4030	6,615,031.7110			
14 - 15	N E	29	44	41	16.12	15	6,975,393.4030	6,615,039.7110			
15 - 16	N E	27	46	27	16.95	16	6,975,408.4030	6,615,047.6110			
16 - 17	N E	26	52	11	16.82	17	6,975,423.4030	6,615,055.2110			
17 - 18	N E	25	57	2	16.68	18	6,975,438.4030	6,615,062.5110			
18 - 19	N E	23	55	45	17.50	19	6,975,454.4030	6,615,069.6110			
19 - 20	N E	24	23	10	16.47	20	6,975,469.4030	6,615,076.4110			
20 - 21	N E	23	25	43	16.35	21	6,975,484.4030	6,615,082.9110			
21 - 22	N E	21	10	52	17.16	22	6,975,500.4030	6,615,089.1110			
22 - 23	N E	20	33	21	17.09	23	6,975,516.4030	6,615,095.1110			
23 - 24	N E	19	36	30	16.98	24	6,975,532.4030	6,615,100.8110			
24 - 25	N E	19	47	55	15.94	25	6,975,547.4030	6,615,106.2110			
25 - 26	N E	18	0	14	16.82	26	6,975,563.4030	6,615,111.4110			
26 - 27	N E	16	41	57	16.70	27	6,975,579.4030	6,615,116.2110			
27 - 28	N E	15	8	27	17.61	28	6,975,596.4030	6,615,120.8110			
28 - 29	N E	15	2	34	16.57	29	6,975,612.4030	6,615,125.1110			
29 - 30	N E	14	2	10	16.49	30	6,975,628.4030	6,615,129.1110			
30 - 31	N E	12	36	0	17.42	31	6,975,645.4030	6,615,132.9110			
31 - 32	N E	11	59	48	16.36	32	6,975,661.4030	6,615,136.3110			
32 - 33	N E	11	18	35	16.32	33	6,975,677.4030	6,615,139.5110			
33 - 34	N E	9	40	50	17.25	34	6,975,694.4030	6,615,142.4110			
34 - 35	N E	8	21	57	17.18	35	6,975,711.4030	6,615,144.9110			
35 - 36	N E	8	10	48	16.16	36	6,975,727.4030	6,615,147.2110			
36 - 37	N E	6	42	35	17.12	37	6,975,744.4030	6,615,149.2110			
37 - 38	N E	5	42	38	17.08	38	6,975,761.4030	6,615,150.9110			
38 - 39	N E	5	21	20	16.07	39	6,975,777.4030	6,615,152.4110			
39 - 40	N E	3	42	7	17.04	40	6,975,794.4030	6,615,153.5110			
40 - 41	N E	2	41	39	17.02	41	6,975,811.4030	6,615,154.3110			
41 - 42	N E	2	1	16	17.01	42	6,975,828.4030	6,615,154.9110			
42 - 43	N E	0	42	58	16.00	43	6,975,844.4030	6,615,155.1110			
43 - 44	N E	0	0	0	17.00	44	6,975,861.4030	6,615,155.1110			
44 - 45	N W	1	20	52	17.00	45	6,975,878.4030	6,615,154.7110			
45 - 46	N W	2	17	26	20.02	46	6,975,898.4030	6,615,153.9110			
46 - 47	N W	2	51	27	1,209.50	47	6,977,106.4030	6,615,093.6110			
47 - 48	N W	5	29	12	2,254.39	48	6,979,364.4030	6,614,876.7110			
48 - 49	N W	6	10	58	12.07	49	6,979,376.4030	6,614,875.4110			
49 - 50	N W	7	15	11	11.09	50	6,979,387.4030	6,614,874.0110			
50 - 51	N W	7	35	40	12.11	51	6,979,399.4030	6,614,872.4110			

# PODER LEGISLATIVO

## LEY N° 1681

LADO			RUMBO		°	'	"	DISTANCIA	VERTICE	X	Y
								Mts	51	6,979,399.4030	6,614,872.4110
51	-	52	N	W	8	59	49	12.15	52	6,979,411.4030	6,614,870.5110
52	-	53	N	W	10	48	29	11.20	53	6,979,422.4030	6,614,868.4110
53	-	54	N	W	10	23	19	12.20	54	6,979,434.4030	6,614,866.2110
54	-	55	N	W	11	46	5	12.26	55	6,979,446.4030	6,614,863.7110
55	-	56	N	W	13	17	54	11.30	56	6,979,457.4030	6,614,861.1110
56	-	57	N	W	13	35	9	12.35	57	6,979,469.4030	6,614,858.2110
57	-	58	N	W	15	44	19	11.43	58	6,979,480.4030	6,614,855.1110
58	-	59	N	W	14	55	53	12.42	59	6,979,492.4030	6,614,851.9110
59	-	60	N	W	17	39	0	11.54	60	6,979,503.4030	6,614,848.4110
60	-	61	N	W	18	35	27	11.61	61	6,979,514.4030	6,614,844.7110
61	-	62	N	W	17	34	16	12.59	62	6,979,526.4030	6,614,840.9110
62	-	63	N	W	20	26	30	11.74	63	6,979,537.4030	6,614,836.8110
63	-	64	N	W	20	53	51	11.77	64	6,979,548.4030	6,614,832.6110
64	-	65	N	W	22	14	56	11.88	65	6,979,559.4030	6,614,828.1110
65	-	66	N	W	22	41	37	11.92	66	6,979,570.4030	6,614,823.5110
66	-	67	N	W	23	34	28	12.00	67	6,979,581.4030	6,614,818.7110
67	-	68	N	W	27	1	17	11.23	68	6,979,591.4030	6,614,813.6110
68	-	69	N	W	25	18	4	12.17	69	6,979,602.4030	6,614,808.4110
69	-	70	N	W	25	43	32	12.21	70	6,979,613.4030	6,614,803.1110
70	-	71	N	W	29	14	55	11.46	71	6,979,623.4030	6,614,797.5110
71	-	72	N	W	30	6	49	11.56	72	6,979,633.4030	6,614,791.7110
72	-	73	N	W	28	12	26	12.48	73	6,979,644.4030	6,614,785.8110
73	-	74	N	W	31	22	59	11.71	74	6,979,654.4030	6,614,779.7110
74	-	75	N	W	32	12	39	11.82	75	6,979,664.4030	6,614,773.4110
75	-	76	N	W	34	15	52	19.36	76	6,979,680.4030	6,614,762.5110
76	-	77	N	W	34	8	37	1,433.00	77	6,980,866.4030	6,613,958.2110
77	-	78	N	W	34	48	30	25.58	78	6,980,887.4030	6,613,943.6110
78	-	79	N	W	35	21	23	25.75	79	6,980,908.4030	6,613,928.7110
79	-	80	N	W	37	24	57	25.18	80	6,980,928.4030	6,613,913.4110
80	-	81	N	W	38	7	54	25.43	81	6,980,948.4030	6,613,897.7110
81	-	82	N	W	37	28	34	26.46	82	6,980,969.4030	6,613,881.6110
82	-	83	N	W	40	47	57	25.10	83	6,980,988.4030	6,613,865.2110
83	-	84	N	W	39	41	33	25.99	84	6,981,008.4030	6,613,848.6110
84	-	85	N	W	41	59	13	25.56	85	6,981,027.4030	6,613,831.5110
85	-	86	N	W	42	28	59	25.76	86	6,981,046.4030	6,613,814.1110
86	-	87	N	W	44	31	6	25.24	87	6,981,064.4030	6,613,796.4110
87	-	88	N	W	43	27	6	26.17	88	6,981,083.4030	6,613,778.4110
88	-	89	N	W	45	37	46	25.74	89	6,981,101.4030	6,613,760.0110
89	-	90	N	W	47	34	24	25.20	90	6,981,118.4030	6,613,741.4110
90	-	91	N	W	48	10	47	25.50	91	6,981,135.4030	6,613,722.4110
91	-	92	N	W	48	37	31	25.72	92	6,981,152.4030	6,613,703.1110
92	-	93	N	W	48	55	5	25.87	93	6,981,169.4030	6,613,683.6110
93	-	94	N	W	51	12	0	25.53	94	6,981,185.4030	6,613,663.7110
94	-	95	N	W	51	24	21	27.25	95	6,981,202.4030	6,613,642.4110
95	-	96	N	W	52	11	14	758.46	96	6,981,667.4030	6,613,043.2110
96	-	97	N	W	57	21	17	711.85	97	6,982,051.4030	6,612,443.8110
97	-	98	N	W	57	27	46	79.95	98	6,982,094.4030	6,612,376.4110
98	-	99	N	W	58	54	44	79.40	99	6,982,135.4030	6,612,308.4110
99	-	100	N	W	59	49	35	79.58	100	6,982,175.4030	6,612,239.6110
100	-	101	N	W	60	42	3	79.69	101	6,982,214.4030	6,612,170.1110
101	-	102	N	W	62	12	28	79.35	102	6,982,251.4030	6,612,099.9110
102	-	103	N	W	62	22	30	79.40	103	6,982,288.4030	6,612,029.2110
103	-	104	N	W	63	55	3	79.61	104	6,982,323.4030	6,611,957.7110
104	-	105	N	W	64	43	20	79.62	105	6,982,357.4030	6,611,885.7110

# PODER LEGISLATIVO

## LEY N° 1681

LADO		RUMBO		°	'	"	DISTANCIA	VERTICE	X	Y	
							Mts	105	6,982,357.4030	6,611,885.7110	
105	-	106	N	W	66	12	48	79.34	106	6,982,389.4030	6,611,813.1110
106	-	107	N	W	66	21	29	79.80	107	6,982,421.4030	6,611,740.0110
107	-	108	N	W	67	45	24	81.89	108	6,982,452.4030	6,611,664.2110
108	-	109	N	W	68	20	26	1,511.84	109	6,983,010.4030	6,610,259.1110
109	-	110	N	W	69	40	36	20.15	110	6,983,017.4030	6,610,240.2110
110	-	111	N	W	69	46	30	20.25	111	6,983,024.4030	6,610,221.2110
111	-	112	N	W	69	52	21	20.34	112	6,983,031.4030	6,610,202.1110
112	-	113	N	W	72	38	45	20.12	113	6,983,037.4030	6,610,182.9110
113	-	114	N	W	72	48	51	20.31	114	6,983,043.4030	6,610,163.5110
114	-	115	N	W	72	48	51	20.31	115	6,983,049.4030	6,610,144.1110
115	-	116	N	W	75	37	6	20.13	116	6,983,054.4030	6,610,124.6110
116	-	117	N	W	75	45	31	20.32	117	6,983,059.4030	6,610,104.9110
117	-	118	N	W	75	45	31	20.32	118	6,983,064.4030	6,610,085.2110
118	-	119	N	W	78	34	43	20.20	119	6,983,068.4030	6,610,065.4110
119	-	120	N	W	78	34	43	20.20	120	6,983,072.4030	6,610,045.6110
120	-	121	N	W	81	28	9	20.22	121	6,983,075.4030	6,610,025.6110
121	-	122	N	W	78	41	24	20.40	122	6,983,079.4030	6,610,005.6110
122	-	123	N	W	84	17	21	20.10	123	6,983,081.4030	6,609,985.6110
123	-	124	N	W	81	30	39	20.32	124	6,983,084.4030	6,609,965.5110
124	-	125	N	W	84	19	3	20.20	125	6,983,086.4030	6,609,945.4110
125	-	126	N	W	84	20	44	20.30	126	6,983,088.4030	6,609,925.2110
126	-	127	N	W	87	9	57	20.22	127	6,983,089.4030	6,609,905.0110
127	-	128	N	W	87	9	57	20.22	128	6,983,090.4030	6,609,884.8110
128	-	129	N	W	87	9	57	20.22	129	6,983,091.4030	6,609,864.6110
129	-	130	N	W	87	10	47	20.32	130	6,983,092.4030	6,609,844.3110
130	-	131	N	W	90	0	0	20.20	131	6,983,092.4030	6,609,824.1110
131	-	132	S	W	87	10	47	20.32	132	6,983,091.4030	6,609,803.8110
132	-	133	N	W	90	0	0	20.20	133	6,983,091.4030	6,609,783.6110
133	-	134	S	W	87	9	57	20.22	134	6,983,090.4030	6,609,763.4110
134	-	135	S	W	84	20	44	20.30	135	6,983,088.4030	6,609,743.2110
135	-	136	S	W	87	9	57	20.22	136	6,983,087.4030	6,609,723.0110
136	-	137	S	W	84	19	3	20.20	137	6,983,085.4030	6,609,702.9110
137	-	138	S	W	81	33	8	20.42	138	6,983,082.4030	6,609,682.7110
138	-	139	S	W	84	17	21	20.10	139	6,983,080.4030	6,609,662.7110
139	-	140	S	W	78	41	24	20.40	140	6,983,076.4030	6,609,642.7110
140	-	141	S	W	81	28	9	20.22	141	6,983,073.4030	6,609,622.7110
141	-	142	S	W	78	34	43	20.20	142	6,983,069.4030	6,609,602.9110
142	-	143	S	W	78	34	43	20.20	143	6,983,065.4030	6,609,583.1110
143	-	144	S	W	75	49	39	20.42	144	6,983,060.4030	6,609,563.3110
144	-	145	S	W	78	27	55	20.00	145	6,983,056.4030	6,609,543.7110
145	-	146	N	W	72	58	46	20.50	146	6,983,050.4030	6,609,524.1110
146	-	147	S	W	75	37	6	20.13	147	6,983,045.4030	6,609,504.6110
147	-	148	S	W	72	36	12	40.14	148	6,983,033.4030	6,609,466.3110
148	-	149	S	W	71	41	11	1,448.04	149	6,982,578.4030	6,608,091.6110
149	-	150	S	W	71	49	3	150.62	150	6,982,531.4030	6,607,948.5110
150	-	151	S	W	71	37	40	894.70	151	6,982,249.4030	6,607,099.4110
151	-	152	S	W	56	37	40	79.99	152	6,982,205.4030	6,607,032.6110
152	-	153	S	W	45	20	37	82.52	153	6,982,147.4030	6,606,973.9110
153	-	154	S	W	32	6	14	86.18	154	6,982,074.4030	6,606,928.1110
154	-	155	S	W	19	26	24	72.11	155	6,982,006.4030	6,606,904.1110
155	-	156	S	W	9	13	33	183.37	156	6,981,825.4030	6,606,874.7110
156	-	157	S	W	5	58	55	167.91	157	6,981,658.4030	6,606,857.2110
157	-	158	S	W	5	57	44	566.06	158	6,981,095.4030	6,606,798.4110
158	-	159	S	W	20	54	3	147.72	159	6,980,957.4030	6,606,745.7110

# PODER LEGISLATIVO

## LEY N° 1681

LADO		RUMBO		°	'	"	DISTANCIA	VERTICE	X	Y	
							Mts				
159	-	160	S	W	35	10	29	128.46	159	6,980,957.4030	6,606,745.7110
160	-	161	S	W	45	3	8	232.14	160	6,980,852.4030	6,606,671.7110
161	-	162	N	W	45	3	42	328.45	161	6,980,688.4030	6,606,507.4110
162	-	163	N	E	44	58	11	671.40	162	6,980,920.4030	6,606,274.9110
163	-	164	N	E	5	57	25	416.25	163	6,981,395.4030	6,606,749.4110
164	-	165	N	E	5	54	22	29.15	164	6,981,809.4030	6,606,792.6110
165	-	166	N	E	5	54	22	29.15	165	6,981,838.4030	6,606,795.6110
166	-	167	N	E	9	14	41	190.47	166	6,982,026.4030	6,606,826.2110
167	-	168	N	E	19	30	18	88.05	167	6,982,109.4030	6,606,855.6110
168	-	169	N	E	32	14	19	104.04	168	6,982,197.4030	6,606,911.1110
169	-	170	N	E	45	19	31	99.56	169	6,982,267.4030	6,606,981.9110
170	-	171	N	E	55	59	27	69.73	170	6,982,306.4030	6,607,039.7110
171	-	172	N	E	66	48	35	88.88	171	6,982,341.4030	6,607,121.4110
172	-	173	N	E	71	39	54	543.60	172	6,982,512.4030	6,607,637.4110
173	-	174	N	W	82	3	56	28.98	173	6,982,516.4030	6,607,608.7110
174	-	175	N	W	82	8	48	14.64	174	6,982,518.4030	6,607,594.2110
175	-	176	N	W	78	18	38	14.81	175	6,982,521.4030	6,607,579.7110
176	-	177	N	W	78	9	6	14.61	176	6,982,524.4030	6,607,565.4110
177	-	178	N	W	78	9	6	14.61	177	6,982,527.4030	6,607,551.1110
178	-	179	N	W	74	22	21	14.85	178	6,982,531.4030	6,607,536.8110
179	-	180	N	W	78	4	14	14.51	179	6,982,534.4030	6,607,522.6110
180	-	181	N	W	74	16	4	14.75	180	6,982,538.4030	6,607,508.4110
181	-	182	N	W	74	9	43	14.66	181	6,982,542.4030	6,607,494.3110
182	-	183	N	W	74	3	16	14.56	182	6,982,546.4030	6,607,480.3110
183	-	184	N	W	68	36	4	1,241.59	183	6,982,999.4030	6,606,324.3110
184	-	185	N	W	68	17	9	48.65	184	6,983,017.4030	6,606,279.1110
185	-	186	N	W	66	8	31	44.50	185	6,983,035.4030	6,606,238.4110
186	-	187	N	W	66	2	15	44.32	186	6,983,053.4030	6,606,197.9110
187	-	188	N	W	64	42	10	44.46	187	6,983,072.4030	6,606,157.7110
188	-	189	N	W	64	28	50	44.10	188	6,983,091.4030	6,606,117.9110
189	-	190	N	W	63	8	44	44.27	189	6,983,111.4030	6,606,078.4110
190	-	191	N	W	61	49	17	44.47	190	6,983,132.4030	6,606,039.2110
191	-	192	N	W	60	22	58	44.52	191	6,983,154.4030	6,606,000.5110
192	-	193	N	W	60	11	27	44.26	192	6,983,176.4030	6,605,962.1110
193	-	194	N	W	58	44	53	44.33	193	6,983,199.4030	6,605,924.2110
194	-	195	N	W	58	32	44	44.08	194	6,983,222.4030	6,605,886.6110
195	-	196	N	W	56	5	49	44.82	195	6,983,247.4030	6,605,849.4110
196	-	197	N	W	56	49	2	43.85	196	6,983,271.4030	6,605,812.7110
197	-	198	N	W	54	23	15	44.65	197	6,983,297.4030	6,605,776.4110
198	-	199	N	W	54	0	38	44.25	198	6,983,323.4030	6,605,740.6110
199	-	200	S	E	40	20	59	593.09	199	6,982,871.4030	6,606,124.6110
200	-	201	S	W	47	50	40	227.97	200	6,982,718.4030	6,605,955.6110
201	-	202	N	W	42	8	22	1,510.42	201	6,983,838.4030	6,604,942.2110
202	-	203	N	E	47	58	56	210.65	202	6,983,979.4030	6,605,098.7110
203	-	204	N	W	40	18	42	912.75	203	6,984,675.4030	6,604,508.2110
204	-	205	N	W	40	12	46	28.81	204	6,984,697.4030	6,604,489.6110
205	-	206	N	W	38	27	13	21.71	205	6,984,714.4030	6,604,476.1110
206	-	207	N	W	37	49	41	21.52	206	6,984,731.4030	6,604,462.9110
207	-	208	N	W	35	25	1	22.09	207	6,984,749.4030	6,604,450.1110
208	-	209	N	W	36	32	41	21.16	208	6,984,766.4030	6,604,437.5110
209	-	210	N	W	34	20	45	21.80	209	6,984,784.4030	6,604,425.2110
210	-	211	N	W	33	28	5	21.58	210	6,984,802.4030	6,604,413.3110
211	-	212	N	W	31	24	18	22.26	211	6,984,821.4030	6,604,401.7110
212	-	213	N	W	32	7	10	21.25	212	6,984,839.4030	6,604,390.4110
213	-	214	N	W	30	4	6	21.95	213	6,984,858.4030	6,604,379.4110

PODER LEGISLATIVO

LEY N° 1681

LADO	RUMBO	°	'	"	DISTANCIA	VERTICE	X	Y
					Mts	213	6,984,858.4030	6,604,379.4110
213 - 214	N W	29	23	10	21.81	214	6,984,877.4030	6,604,368.7110
214 - 215	N W	28	27	44	21.61	215	6,984,896.4030	6,604,358.4110
215 - 216	N W	27	31	18	21.42	216	6,984,915.4030	6,604,348.5110
216 - 217	N W	27	2	43	21.33	217	6,984,934.4030	6,604,338.8110
217 - 218	N W	24	56	18	22.06	218	6,984,954.4030	6,604,329.5110
218 - 219	N W	25	5	57	20.98	219	6,984,973.4030	6,604,320.6110
219 - 220	N W	23	30	32	21.81	220	6,984,993.4030	6,604,311.9110
220 - 221	N W	22	32	18	21.65	221	6,985,013.4030	6,604,303.6110
221 - 222	N W	21	33	14	21.50	222	6,985,033.4030	6,604,295.7110
222 - 223	N W	19	39	13	22.30	223	6,985,054.4030	6,604,288.2110
223 - 224	N W	20	3	7	21.29	224	6,985,074.4030	6,604,280.9110
224 - 225	N W	17	56	32	22.07	225	6,985,095.4030	6,604,274.1110
225 - 226	N W	18	0	14	21.03	226	6,985,115.4030	6,604,267.6110
226 - 227	N W	16	26	54	21.90	227	6,985,136.4030	6,604,261.4110
227 - 228	N W	15	11	9	21.76	228	6,985,157.4030	6,604,255.7110
228 - 229	N W	14	40	35	21.71	229	6,985,178.4030	6,604,250.2110
229 - 230	N W	13	23	32	21.59	230	6,985,199.4030	6,604,245.2110
230 - 231	N W	12	21	19	21.50	231	6,985,220.4030	6,604,240.6110
231 - 232	N W	11	50	1	21.46	232	6,985,241.4030	6,604,236.2110
232 - 233	N W	10	54	44	226.09	233	6,985,463.4030	6,604,193.4110
233 - 234	N W	11	43	59	13.28	234	6,985,476.4030	6,604,190.7110
234 - 235	N W	12	9	17	13.30	235	6,985,489.4030	6,604,187.9110
235 - 236	N W	13	49	43	13.39	236	6,985,502.4030	6,604,184.7110
236 - 237	N W	14	14	36	13.41	237	6,985,515.4030	6,604,181.4110
237 - 238	N W	16	15	36	12.50	238	6,985,527.4030	6,604,177.9110
238 - 239	N W	16	17	38	13.54	239	6,985,540.4030	6,604,174.1110
239 - 240	N W	17	6	9	13.60	240	6,985,553.4030	6,604,170.1110
240 - 241	N W	19	17	24	12.71	241	6,985,565.4030	6,604,165.9110
241 - 242	N W	18	41	56	13.72	242	6,985,578.4030	6,604,161.5110
242 - 243	N W	20	58	24	12.85	243	6,985,590.4030	6,604,156.9110
243 - 244	N W	20	39	9	13.89	244	6,985,603.4030	6,604,152.0110
244 - 245	N W	23	1	31	13.04	245	6,985,615.4030	6,604,146.9110
245 - 246	N W	23	25	43	13.08	246	6,985,627.4030	6,604,141.7110
246 - 247	N W	24	37	24	13.20	247	6,985,639.4030	6,604,136.2110
247 - 248	N W	25	24	27	13.28	248	6,985,651.4030	6,604,130.5110
248 - 249	N W	26	10	54	13.37	249	6,985,663.4030	6,604,124.6110
249 - 250	N W	27	19	26	13.51	250	6,985,675.4030	6,604,118.4110
250 - 251	N W	29	48	3	12.68	251	6,985,686.4030	6,604,112.1110
251 - 252	N W	28	26	34	13.65	252	6,985,698.4030	6,604,105.6110
252 - 253	N W	31	20	42	12.88	253	6,985,709.4030	6,604,098.9110
253 - 254	N W	30	15	23	13.89	254	6,985,721.4030	6,604,091.9110
254 - 255	N W	32	50	25	13.09	255	6,985,732.4030	6,604,084.8110
255 - 256	N W	33	34	10	13.20	256	6,985,743.4030	6,604,077.5110
256 - 257	N W	34	17	12	13.31	257	6,985,754.4030	6,604,070.0110
257 - 258	N W	34	59	31	13.43	258	6,985,765.4030	6,604,062.3110
258 - 259	N W	38	18	31	12.74	259	6,985,775.4030	6,604,054.4110
259 - 260	N W	36	21	59	13.66	260	6,985,786.4030	6,604,046.3110
260 - 261	N W	39	21	6	12.93	261	6,985,796.4030	6,604,038.1110
261 - 262	N W	37	41	39	13.90	262	6,985,807.4030	6,604,029.6110
262 - 263	N W	41	40	8	13.39	263	6,985,817.4030	6,604,020.7110
263 - 264	N W	41	0	32	548.63	264	6,986,231.4030	6,603,660.7110
264 - 265	N W	40	43	55	47.51	265	6,986,267.4030	6,603,629.7110
265 - 266	N W	38	47	3	35.92	266	6,986,295.4030	6,603,607.2110
266 - 267	N W	38	9	26	35.61	267	6,986,323.4030	6,603,585.2110

# PODER LEGISLATIVO

## LEY N° 1681

LADO		RUMBO		°	'	"	DISTANCIA	VERTICE	X	Y	
							Mts	267	6,986,323.4030	6,603,585.2110	
267	-	268	N	W	37	31	8	35.30	268	6,986,351.4030	6,603,563.7110
268	-	269	N	W	35	54	35	35.81	269	6,986,380.4030	6,603,542.7110
269	-	270	N	W	35	15	22	35.51	270	6,986,409.4030	6,603,522.2110
270	-	271	N	W	34	35	32	35.23	271	6,986,438.4030	6,603,502.2110
271	-	272	N	W	33	1	25	35.78	272	6,986,468.4030	6,603,482.7110
272	-	273	N	W	32	12	39	35.46	273	6,986,498.4030	6,603,463.8110
273	-	274	N	W	30	41	28	36.05	274	6,986,529.4030	6,603,445.4110
274	-	275	N	W	30	8	28	35.85	275	6,986,560.4030	6,603,427.4110
275	-	276	N	W	29	9	51	35.50	276	6,986,591.4030	6,603,410.1110
276	-	277	N	W	28	27	17	35.26	277	6,986,622.4030	6,603,393.3110
277	-	278	N	W	26	51	2	35.87	278	6,986,654.4030	6,603,377.1110
278	-	279	N	W	26	8	1	35.64	279	6,986,686.4030	6,603,361.4110
279	-	280	N	W	25	24	27	35.43	280	6,986,718.4030	6,603,346.2110
280	-	281	N	W	24	31	29	35.17	281	6,986,750.4030	6,603,331.6110
281	-	282	N	W	22	59	19	35.85	282	6,986,783.4030	6,603,317.6110
282	-	283	N	W	22	6	0	35.62	283	6,986,816.4030	6,603,304.2110
283	-	284	N	W	21	21	3	35.43	284	6,986,849.4030	6,603,291.3110
284	-	285	N	W	19	44	21	36.12	285	6,986,883.4030	6,603,279.1110
285	-	286	N	W	19	31	18	35.01	286	6,986,916.4030	6,603,267.4110
286	-	287	N	W	18	13	56	35.80	287	6,986,950.4030	6,603,256.2110
287	-	288	N	W	17	9	42	35.58	288	6,986,984.4030	6,603,245.7110
288	-	289	N	W	16	4	43	35.38	289	6,987,018.4030	6,603,235.9110
289	-	290	N	W	15	1	59	36.24	290	6,987,053.4030	6,603,226.5110
290	-	291	N	W	14	39	46	611.93	291	6,987,645.4030	6,603,071.6110
291	-	292	N	W	14	34	27	10.33	292	6,987,655.4030	6,603,069.0110
292	-	293	N	W	11	51	35	10.22	293	6,987,665.4030	6,603,066.9110
293	-	294	N	W	12	31	43	9.22	294	6,987,674.4030	6,603,064.9110
294	-	295	N	W	11	18	35	9.18	295	6,987,683.4030	6,603,063.1110
295	-	296	N	W	10	41	47	9.16	296	6,987,692.4030	6,603,061.4110
296	-	297	N	W	7	58	10	10.10	297	6,987,702.4030	6,603,060.0110
297	-	298	N	W	8	13	9	9.09	298	6,987,711.4030	6,603,058.7110
298	-	299	N	W	7	35	40	9.08	299	6,987,720.4030	6,603,057.5110
299	-	300	N	W	5	42	38	10.05	300	6,987,730.4030	6,603,056.5110
300	-	301	N	W	5	4	46	9.04	301	6,987,739.4030	6,603,055.7110
301	-	302	N	W	4	26	50	9.03	302	6,987,748.4030	6,603,055.0110
302	-	303	N	W	2	51	44	10.01	303	6,987,758.4030	6,603,054.5110
303	-	304	N	W	1	54	32	9.00	304	6,987,767.4030	6,603,054.2110
304	-	305	N	W	1	8	44	10.00	305	6,987,777.4030	6,603,054.0110
305	-	306	N	E	0	0	0	9.00	306	6,987,786.4030	6,603,054.0110
306	-	307	N	E	1	8	44	10.00	307	6,987,796.4030	6,603,054.2110
307	-	308	N	E	1	54	32	9.00	308	6,987,805.4030	6,603,054.5110
308	-	309	N	E	3	10	47	9.01	309	6,987,814.4030	6,603,055.0110
309	-	310	N	E	3	26	1	10.02	310	6,987,824.4030	6,603,055.6110
310	-	311	N	E	5	4	46	9.04	311	6,987,833.4030	6,603,056.4110
311	-	312	N	E	5	42	38	10.05	312	6,987,843.4030	6,603,057.4110
312	-	313	N	E	7	35	40	9.08	313	6,987,852.4030	6,603,058.6110
313	-	314	N	E	8	13	9	9.09	314	6,987,861.4030	6,603,059.9110
314	-	315	N	E	8	31	50	10.11	315	6,987,871.4030	6,603,061.4110
315	-	316	N	E	10	4	50	9.14	316	6,987,880.4030	6,603,063.0110
316	-	317	N	E	11	18	35	9.18	317	6,987,889.4030	6,603,064.8110
317	-	318	N	E	11	55	14	9.20	318	6,987,898.4030	6,603,066.7110
318	-	319	N	E	12	24	26	10.24	319	6,987,908.4030	6,603,068.9110
319	-	320	N	E	13	44	10	9.26	320	6,987,917.4030	6,603,071.1110
320	-	321	N	E	15	31	26	9.34	321	6,987,926.4030	6,603,073.6110

PODER LEGISLATIVO

LEY N° 1681

LADO	RUMBO	°	'	"	DISTANCIA	VERTICE	X	Y
					Mts	321	6,987,926.4030	6,603,073.6110
321 - 322	N E	15	31	26	9.34	322	6,987,935.4030	6,603,076.1110
322 - 323	N E	17	16	53	9.43	323	6,987,944.4030	6,603,078.9110
323 - 324	N E	17	51	36	9.46	324	6,987,953.4030	6,603,081.8110
324 - 325	N E	19	0	21	9.52	325	6,987,962.4030	6,603,084.9110
325 - 326	N E	19	34	23	9.55	326	6,987,971.4030	6,603,088.1110
326 - 327	N E	22	24	58	8.65	327	6,987,979.4030	6,603,091.4110
327 - 328	N E	21	48	5	9.69	328	6,987,988.4030	6,603,095.0110
328 - 329	N E	22	20	53	9.73	329	6,987,997.4030	6,603,098.7110
329 - 330	N E	25	24	27	8.86	330	6,988,005.4030	6,603,102.5110
330 - 331	N E	23	57	44	9.85	331	6,988,014.4030	6,603,106.5110
331 - 332	N E	27	8	6	8.99	332	6,988,022.4030	6,603,110.6110
332 - 333	N E	25	32	14	9.97	333	6,988,031.4030	6,603,114.9110
333 - 334	N E	28	48	38	9.13	334	6,988,039.4030	6,603,119.3110
334 - 335	N E	29	53	56	9.23	335	6,988,047.4030	6,603,123.9110
335 - 336	N E	27	34	28	10.15	336	6,988,056.4030	6,603,128.6110
336 - 337	N E	30	57	49	9.33	337	6,988,064.4030	6,603,133.4110
337 - 338	N E	32	0	19	9.43	338	6,988,072.4030	6,603,138.4110
338 - 339	N E	33	1	25	9.54	339	6,988,080.4030	6,603,143.6110
339 - 340	N E	36	36	25	8.72	340	6,988,087.4030	6,603,148.8110
340 - 341	N E	34	1	9	9.65	341	6,988,095.4030	6,603,154.2110
341 - 342	N E	34	30	30	9.71	342	6,988,103.4030	6,603,159.7110
342 - 343	N E	39	9	19	9.03	343	6,988,110.4030	6,603,165.4110
343 - 344	N E	35	56	31	9.88	344	6,988,118.4030	6,603,171.2110
344 - 345	N E	40	7	33	9.15	345	6,988,125.4030	6,603,177.1110
345 - 346	N E	41	4	11	9.28	346	6,988,132.4030	6,603,183.2110
346 - 347	N E	41	31	54	9.35	347	6,988,139.4030	6,603,189.4110
347 - 348	N E	41	59	13	9.42	348	6,988,146.4030	6,603,195.7110
348 - 349	N E	42	26	10	9.48	349	6,988,153.4030	6,603,202.1110
349 - 350	N E	43	26	48	837.45	350	6,988,761.4030	6,603,778.0110
350 - 351	N E	41	59	13	8.07	351	6,988,767.4030	6,603,783.4110
351 - 352	N E	41	59	13	8.07	352	6,988,773.4030	6,603,788.8110
352 - 353	N E	41	27	18	8.01	353	6,988,779.4030	6,603,794.1110
353 - 354	N E	40	21	52	7.87	354	6,988,785.4030	6,603,799.2110
354 - 355	N E	39	48	20	7.81	355	6,988,791.4030	6,603,804.2110
355 - 356	N E	39	48	20	7.81	356	6,988,797.4030	6,603,809.2110
356 - 357	N E	34	59	31	8.54	357	6,988,804.4030	6,603,814.1110
357 - 358	N E	37	28	34	7.56	358	6,988,810.4030	6,603,818.7110
358 - 359	N E	33	52	42	8.43	359	6,988,817.4030	6,603,823.4110
359 - 360	N E	32	44	6	8.32	360	6,988,824.4030	6,603,827.9110
360 - 361	N E	35	37	40	7.38	361	6,988,830.4030	6,603,832.2110
361 - 362	N E	31	33	42	8.22	362	6,988,837.4030	6,603,836.5110
362 - 363	N E	30	21	29	8.11	363	6,988,844.4030	6,603,840.6110
363 - 364	N E	29	44	41	8.06	364	6,988,851.4030	6,603,844.6110
364 - 365	N E	29	7	26	8.01	365	6,988,858.4030	6,603,848.5110
365 - 366	N E	27	51	34	7.92	366	6,988,865.4030	6,603,852.2110
366 - 367	N E	27	51	34	7.92	367	6,988,872.4030	6,603,855.9110
367 - 368	N E	26	33	54	7.83	368	6,988,879.4030	6,603,859.4110
368 - 369	N E	23	1	31	8.69	369	6,988,887.4030	6,603,862.8110
369 - 370	N E	25	14	25	7.74	370	6,988,894.4030	6,603,866.1110
370 - 371	N E	23	53	11	7.66	371	6,988,901.4030	6,603,869.2110
371 - 372	N E	20	33	21	8.54	372	6,988,909.4030	6,603,872.2110
372 - 373	N E	22	30	12	7.58	373	6,988,916.4030	6,603,875.1110
373 - 374	N E	18	38	58	8.44	374	6,988,924.4030	6,603,877.8110
374 - 375	N E	18	0	14	8.41	375	6,988,932.4030	6,603,880.4110



PODER LEGISLATIVO

LEY N° 1681

LADO	RUMBO	°	'	"	DISTANCIA	VERTICE	X	Y
					Mts	375	6,988,932.4030	6,603,880.4110
375 - 376	N E	19	39	13	7.43	376	6,988,939.4030	6,603,882.9110
376 - 377	N E	16	2	23	8.32	377	6,988,947.4030	6,603,885.2110
377 - 378	N E	15	22	34	8.30	378	6,988,955.4030	6,603,887.4110
378 - 379	N E	17	26	49	7.34	379	6,988,962.4030	6,603,889.6110
379 - 380	N E	13	21	36	8.22	380	6,988,970.4030	6,603,891.5110
380 - 381	N E	11	59	48	8.18	381	6,988,978.4030	6,603,893.2110
381 - 382	N E	11	59	48	8.18	382	6,988,986.4030	6,603,894.9110
382 - 383	N E	10	37	10	8.14	383	6,988,994.4030	6,603,896.4110
383 - 384	N E	10	37	10	8.14	384	6,989,002.4030	6,603,897.9110
384 - 385	N E	8	31	50	8.09	385	6,989,010.4030	6,603,899.1110
385 - 386	N E	8	55	50	7.09	386	6,989,017.4030	6,603,900.2110
386 - 387	N E	7	7	30	8.06	387	6,989,025.4030	6,603,901.2110
387 - 388	N E	5	42	38	8.04	388	6,989,033.4030	6,603,902.0110
388 - 389	N E	5	0	2	8.03	389	6,989,041.4030	6,603,902.7110
389 - 390	N E	4	17	20	8.02	390	6,989,049.4030	6,603,903.3110
390 - 391	N E	2	51	44	8.01	391	6,989,057.4030	6,603,903.7110
391 - 392	N E	2	8	51	8.01	392	6,989,065.4030	6,603,904.0110
392 - 393	N E	0	42	58	8.00	393	6,989,073.4030	6,603,904.1110
393 - 394	N E	0	0	0	9.00	394	6,989,082.4030	6,603,904.1110
394 - 395	N W	1	25	55	8.00	395	6,989,090.4030	6,603,903.9110
395 - 396	N W	1	25	55	8.00	396	6,989,098.4030	6,603,903.7110
396 - 397	N W	3	34	34	8.02	397	6,989,106.4030	6,603,903.2110
397 - 398	N W	3	34	34	8.02	398	6,989,114.4030	6,603,902.7110
398 - 399	N W	5	0	2	8.03	399	6,989,122.4030	6,603,902.0110
399 - 400	N W	6	25	7	8.05	400	6,989,130.4030	6,603,901.1110
400 - 401	N W	6	25	7	8.05	401	6,989,138.4030	6,603,900.2110
401 - 402	N W	8	55	50	7.09	402	6,989,145.4030	6,603,899.1110
402 - 403	N W	9	55	34	8.12	403	6,989,153.4030	6,603,897.7110
403 - 404	N W	9	13	47	8.10	404	6,989,161.4030	6,603,896.4110
404 - 405	N W	11	18	35	8.16	405	6,989,169.4030	6,603,894.8110
405 - 406	N W	11	18	35	8.16	406	6,989,177.4030	6,603,893.2110
406 - 407	N W	12	40	49	8.20	407	6,989,185.4030	6,603,891.4110
407 - 408	N W	14	2	10	8.25	408	6,989,193.4030	6,603,889.4110
408 - 409	N W	16	41	57	7.31	409	6,989,200.4030	6,603,887.3110
409 - 410	N W	15	22	34	8.30	410	6,989,208.4030	6,603,885.1110
410 - 411	N W	16	41	57	8.35	411	6,989,216.4030	6,603,882.7110
411 - 412	N W	19	39	13	7.43	412	6,989,223.4030	6,603,880.2110
412 - 413	N W	17	21	14	8.38	413	6,989,231.4030	6,603,877.7110
413 - 414	N W	19	17	24	8.48	414	6,989,239.4030	6,603,874.9110
414 - 415	N W	22	30	12	7.58	415	6,989,246.4030	6,603,872.0110
415 - 416	N W	20	33	21	8.54	416	6,989,254.4030	6,603,869.0110
416 - 417	N W	23	53	11	7.66	417	6,989,261.4030	6,603,865.9110
417 - 418	N W	25	14	25	7.74	418	6,989,268.4030	6,603,862.6110
418 - 419	N W	23	1	31	8.69	419	6,989,276.4030	6,603,859.2110
419 - 420	N W	26	33	54	7.83	420	6,989,283.4030	6,603,855.7110
420 - 421	N W	27	12	58	7.87	421	6,989,290.4030	6,603,852.1110
421 - 422	N W	29	7	26	8.01	422	6,989,297.4030	6,603,848.2110
422 - 423	N W	28	29	44	7.96	423	6,989,304.4030	6,603,844.4110
423 - 424	N W	30	32	26	11.61	424	6,989,314.4030	6,603,838.5110
424 - 425	N W	30	58	19	526.87	425	6,992,338.4030	6,602,023.5110
425 - 426	N W	30	35	26	39.50	426	6,992,372.4030	6,602,003.4110
426 - 427	N W	28	26	34	27.29	427	6,992,396.4030	6,601,990.4110
427 - 428	N W	28	42	54	26.23	428	6,992,419.4030	6,601,977.8110
428 - 429	N W	26	56	44	26.92	429	6,992,443.4030	6,601,965.6110

# PODER LEGISLATIVO

## LEY N° 1681

LADO		RUMBO		°	'	"	DISTANCIA	VERTICE	X	Y
							Mts	429	6,992,443.4030	6,601,965.6110
429 - 430	N	W	25	16	2	27.64	430	6,992,468.4030	6,601,953.8110	
430 - 431	N	W	25	24	27	26.57	431	6,992,492.4030	6,601,942.4110	
431 - 432	N	W	24	25	33	26.36	432	6,992,516.4030	6,601,931.5110	
432 - 433	N	W	22	35	14	27.08	433	6,992,541.4030	6,601,921.1110	
433 - 434	N	W	21	59	55	26.96	434	6,992,566.4030	6,601,911.0110	
434 - 435	N	W	21	12	22	26.82	435	6,992,591.4030	6,601,901.3110	
435 - 436	N	W	19	29	10	27.58	436	6,992,617.4030	6,601,892.1110	
436 - 437	N	W	19	11	16	26.47	437	6,992,642.4030	6,601,883.4110	
437 - 438	N	W	18	21	58	26.34	438	6,992,667.4030	6,601,875.1110	
438 - 439	N	W	16	54	4	27.17	439	6,992,693.4030	6,601,867.2110	
439 - 440	N	W	15	40	59	27.01	440	6,992,719.4030	6,601,859.9110	
440 - 441	N	W	15	4	6	26.93	441	6,992,745.4030	6,601,852.9110	
441 - 442	N	W	14	2	10	26.80	442	6,992,771.4030	6,601,846.4110	
442 - 443	N	W	12	59	40	26.68	443	6,992,797.4030	6,601,840.4110	
443 - 444	N	W	11	43	2	27.57	444	6,992,824.4030	6,601,834.8110	
444 - 445	N	W	11	5	52	26.50	445	6,992,850.4030	6,601,829.7110	
445 - 446	N	W	10	14	47	26.42	446	6,992,876.4030	6,601,825.0110	
446 - 447	N	W	8	50	30	27.32	447	6,992,903.4030	6,601,820.8110	
447 - 448	N	W	7	48	10	27.25	448	6,992,930.4030	6,601,817.1110	
448 - 449	N	W	7	14	0	26.21	449	6,992,956.4030	6,601,813.8110	
449 - 450	N	W	5	55	14	27.14	450	6,992,983.4030	6,601,811.0110	
450 - 451	N	W	4	52	8	27.10	451	6,993,010.4030	6,601,808.7110	
451 - 452	N	W	4	1	31	27.07	452	6,993,037.4030	6,601,806.8110	
452 - 453	N	W	3	4	55	26.04	453	6,993,063.4030	6,601,805.4110	
453 - 454	N	W	2	29	9	1,224.15	454	6,994,286.4030	6,601,752.3110	
454 - 455	N	E	2	23	2	932.81	455	6,995,218.4030	6,601,791.1110	
455 - 456	N	E	1	59	52	43.03	456	6,995,261.4030	6,601,792.6110	
456 - 457	N	E	0	47	57	43.00	457	6,995,304.4030	6,601,793.2110	
457 - 458	N	W	0	7	59	43.00	458	6,995,347.4030	6,601,793.1110	
458 - 459	N	W	1	11	56	43.01	459	6,995,390.4030	6,601,792.2110	
459 - 460	N	W	1	59	52	43.03	460	6,995,433.4030	6,601,790.7110	
460 - 461	N	W	3	3	42	43.06	461	6,995,476.4030	6,601,788.4110	
461 - 462	N	W	4	15	21	43.12	462	6,995,519.4030	6,601,785.2110	
462 - 463	N	W	5	3	0	43.17	463	6,995,562.4030	6,601,781.4110	
463 - 464	N	W	6	6	55	42.24	464	6,995,604.4030	6,601,776.9110	
464 - 465	N	W	7	1	35	43.33	465	6,995,647.4030	6,601,771.6110	
465 - 466	N	W	8	15	49	42.44	466	6,995,689.4030	6,601,765.5110	
466 - 467	N	W	8	59	10	43.53	467	6,995,732.4030	6,601,758.7110	
467 - 468	N	W	10	15	24	42.68	468	6,995,774.4030	6,601,751.1110	
468 - 469	N	W	11	2	50	42.79	469	6,995,816.4030	6,601,742.9110	
469 - 470	N	W	12	13	30	42.97	470	6,995,858.4030	6,601,733.8110	
470 - 471	N	W	13	0	16	43.11	471	6,995,900.4030	6,601,724.1110	
471 - 472	N	W	14	2	10	43.29	472	6,995,942.4030	6,601,713.6110	
472 - 473	N	W	15	16	43	42.50	473	6,995,983.4030	6,601,702.4110	
473 - 474	N	W	16	11	6	42.69	474	6,996,024.4030	6,601,690.5110	
474 - 475	N	W	17	4	59	42.89	475	6,996,065.4030	6,601,677.9110	
475 - 476	N	W	18	5	56	43.13	476	6,996,106.4030	6,601,664.5110	
476 - 477	N	W	18	58	41	43.36	477	6,996,147.4030	6,601,650.4110	
477 - 478	N	W	20	10	42	42.62	478	6,996,187.4030	6,601,635.7110	
478 - 479	N	W	21	10	52	42.90	479	6,996,227.4030	6,601,620.2110	
479 - 480	N	W	21	55	29	43.12	480	6,996,267.4030	6,601,604.1110	
480 - 481	N	W	23	25	43	42.50	481	6,996,306.4030	6,601,587.2110	
481 - 482	N	W	24	9	59	42.75	482	6,996,345.4030	6,601,569.7110	
482 - 483	N	W	25	8	14	43.08	483	6,996,384.4030	6,601,551.4110	

# PODER LEGISLATIVO

## LEY N° 1681

LADO		RUMBO		°	'	"	DISTANCIA	VERTICE	X	Y	
							Mts	483	6,996,384.4030	6,601,551.4110	
483	-	484	N	W	25	44	11	43.29	484	6,996,423.4030	6,601,532.6110
484	-	485	N	W	27	24	11	42.80	485	6,996,461.4030	6,601,512.9110
485	-	486	N	W	27	59	39	43.04	486	6,996,499.4030	6,601,492.7110
486	-	487	N	W	29	27	38	42.49	487	6,996,536.4030	6,601,471.8110
487	-	488	N	W	29	30	2	43.66	488	6,996,574.4030	6,601,450.3110
488	-	489	N	W	31	39	38	42.29	489	6,996,610.4030	6,601,428.1110
489	-	490	N	W	31	45	14	43.51	490	6,996,647.4030	6,601,405.2110
490	-	491	N	W	33	41	24	82.93	491	6,996,716.4030	6,601,359.2110
491	-	492	N	W	34	30	48	598.31	492	6,997,209.4030	6,601,020.2110
492	-	493	N	W	22	32	58	1,777.92	493	6,998,851.4030	6,600,338.4110
493	-	494	N	W	22	3	55	60.43	494	6,998,907.4030	6,600,315.7110
494	-	495	N	W	20	48	24	53.49	495	6,998,957.4030	6,600,296.7110
495	-	496	N	W	20	0	5	53.21	496	6,999,007.4030	6,600,278.5110
496	-	497	N	W	18	44	15	53.85	497	6,999,058.4030	6,600,261.2110
497	-	498	N	W	17	55	40	53.60	498	6,999,109.4030	6,600,244.7110
498	-	499	N	W	16	54	18	53.30	499	6,999,160.4030	6,600,229.2110
499	-	500	N	W	15	58	30	53.05	500	6,999,211.4030	6,600,214.6110
500	-	501	N	W	14	51	46	53.80	501	6,999,263.4030	6,600,200.8110
501	-	502	N	W	13	49	43	53.55	502	6,999,315.4030	6,600,188.0110
502	-	503	N	W	12	53	23	53.34	503	6,999,367.4030	6,600,176.1110
503	-	504	N	W	11	56	39	53.15	504	6,999,419.4030	6,600,165.1110
504	-	505	N	W	11	5	52	52.99	505	6,999,471.4030	6,600,154.9110
505	-	506	N	W	9	50	51	53.79	506	6,999,524.4030	6,600,145.7110
506	-	507	N	W	8	47	41	53.63	507	6,999,577.4030	6,600,137.5110
507	-	508	N	W	8	5	57	52.52	508	6,999,629.4030	6,600,130.1110
508	-	509	N	W	7	24	39	1,505.58	509	7,001,122.4030	6,599,935.9110
509	-	510	N	W	5	43	22	1,845.20	510	7,002,958.4030	6,599,751.9110
510	-	511	N	W	6	8	47	52.30	511	7,003,010.4030	6,599,746.3110
511	-	512	N	W	7	15	47	51.41	512	7,003,061.4030	6,599,739.8110
512	-	513	N	W	8	15	21	51.53	513	7,003,112.4030	6,599,732.4110
513	-	514	N	W	9	8	2	51.66	514	7,003,163.4030	6,599,724.2110
514	-	515	N	W	10	13	32	51.82	515	7,003,214.4030	6,599,715.0110
515	-	516	N	W	11	12	6	51.99	516	7,003,265.4030	6,599,704.9110
516	-	517	N	W	12	17	53	51.17	517	7,003,315.4030	6,599,694.0110
517	-	518	N	W	13	16	43	51.37	518	7,003,365.4030	6,599,682.2110
518	-	519	N	W	13	59	0	52.56	519	7,003,416.4030	6,599,669.5110
519	-	520	N	W	15	30	43	50.85	520	7,003,465.4030	6,599,655.9110
520	-	521	N	W	16	3	59	52.03	521	7,003,515.4030	6,599,641.5110
521	-	522	N	W	17	20	26	51.33	522	7,003,564.4030	6,599,626.2110
522	-	523	N	W	18	11	20	51.58	523	7,003,613.4030	6,599,610.1110
523	-	524	N	W	19	8	1	51.87	524	7,003,662.4030	6,599,593.1110
524	-	525	N	W	20	4	3	52.17	525	7,003,711.4030	6,599,575.2110
525	-	526	N	W	21	17	6	51.51	526	7,003,759.4030	6,599,556.5110
526	-	527	N	W	22	12	42	51.85	527	7,003,807.4030	6,599,536.9110
527	-	528	N	W	23	21	36	51.20	528	7,003,854.4030	6,599,516.6110
528	-	529	N	W	24	16	42	51.56	529	7,003,901.4030	6,599,495.4110
529	-	530	N	W	25	28	1	65.35	530	7,003,960.4030	6,599,467.3110
530	-	531	N	W	25	55	10	396.93	531	7,004,317.4030	6,599,293.8110
531	-	532	N	W	27	23	32	24.78	532	7,004,339.4030	6,599,282.4110
532	-	533	N	W	27	9	35	25.15	533	7,004,362.4030	6,599,270.6110
533	-	534	N	W	28	48	38	25.1	534	7,004,384.4030	6,599,258.5110
534	-	535	N	W	28	42	54	26.23	535	7,004,407.4030	6,599,245.9110
535	-	536	N	W	31	33	42	24.65	536	7,004,428.4030	6,599,233.0110
536	-	537	N	W	31	9	17	25.71	537	7,004,450.4030	6,599,219.7110

# PODER LEGISLATIVO

## LEY N° 1681

LADO			RUMBO		°	'	"	DISTANCIA	VERTICE	X	Y
								Mts	537	7,004,450.4030	6,599,219.7110
537	-	538	N	W	31	54	41	25.92	538	7,004,472.4030	6,599,206.0110
538	-	539	N	W	33	52	42	25.29	539	7,004,493.4030	6,599,191.9110
539	-	540	N	W	34	15	10	25.41	540	7,004,514.4030	6,599,177.6110
540	-	541	N	W	35	21	23	25.75	541	7,004,535.4030	6,599,162.7110
541	-	542	N	W	37	3	10	25.06	542	7,004,555.4030	6,599,147.6110
542	-	543	N	W	37	46	32	25.30	543	7,004,575.4030	6,599,132.1110
543	-	544	N	W	38	29	4	25.55	544	7,004,595.4030	6,599,116.2110
544	-	545	N	W	39	0	26	25.74	545	7,004,615.4030	6,599,100.0110
545	-	546	N	W	40	58	18	25.16	546	7,004,634.4030	6,599,083.5110
546	-	547	N	W	40	11	52	26.18	547	7,004,654.4030	6,599,066.6110
547	-	548	N	W	43	41	52	24.90	548	7,004,672.4030	6,599,049.4110
548	-	549	N	W	42	48	33	25.90	549	7,004,691.4030	6,599,031.8110
549	-	550	N	W	44	40	47	25.31	550	7,004,709.4030	6,599,014.0110
550	-	551	N	W	45	18	59	25.60	551	7,004,727.4030	6,598,995.8110
551	-	552	N	W	47	25	10	25.12	552	7,004,744.4030	6,598,977.3110
552	-	553	N	W	46	5	33	25.96	553	7,004,762.4030	6,598,958.6110
553	-	554	N	W	50	11	39	24.99	554	7,004,778.4030	6,598,939.4110
554	-	555	N	W	48	37	31	25.72	555	7,004,795.4030	6,598,920.1110
555	-	556	N	W	50	55	1	25.38	556	7,004,811.4030	6,598,900.4110
556	-	557	N	W	51	12	0	25.53	557	7,004,827.4030	6,598,880.5110
557	-	558	N	W	51	45	20	25.85	558	7,004,843.4030	6,598,860.2110
558	-	559	N	W	53	40	23	25.32	559	7,004,858.4030	6,598,839.8110
559	-	560	N	W	54	4	17	25.56	560	7,004,873.4030	6,598,819.1110
560	-	561	N	W	56	18	35	25.24	561	7,004,887.4030	6,598,798.1110
561	-	562	N	W	56	41	2	25.49	562	7,004,901.4030	6,598,776.8110
562	-	563	N	W	56	55	45	25.66	563	7,004,915.4030	6,598,755.3110
563	-	564	N	W	59	4	30	25.30	564	7,004,928.4030	6,598,733.6110
564	-	565	N	W	59	25	14	25.55	565	7,004,941.4030	6,598,711.6110
565	-	566	N	W	59	32	4	25.64	566	7,004,954.4030	6,598,689.5110
566	-	567	N	W	61	49	17	25.41	567	7,004,966.4030	6,598,667.1110
567	-	568	N	W	62	1	58	25.59	568	7,004,978.4030	6,598,644.5110
568	-	569	N	W	64	14	41	25.31	569	7,004,989.4030	6,598,621.7110
569	-	570	N	W	64	26	24	25.50	570	7,005,000.4030	6,598,598.7110
570	-	571	N	W	66	40	56	25.26	571	7,005,010.4030	6,598,575.5110
571	-	572	N	W	64	49	20	25.86	572	7,005,021.4030	6,598,552.1110
572	-	573	N	W	69	2	39	25.16	573	7,005,030.4030	6,598,528.6110
573	-	574	N	W	67	7	23	25.72	574	7,005,040.4030	6,598,504.9110
574	-	575	N	W	69	21	54	25.54	575	7,005,049.4030	6,598,481.0110
575	-	576	N	W	71	33	54	25.30	576	7,005,057.4030	6,598,457.0110
576	-	577	N	W	71	42	26	25.49	577	7,005,065.4030	6,598,432.8110
577	-	578	N	W	71	46	39	25.58	578	7,005,073.4030	6,598,408.5110
578	-	579	N	W	73	59	33	25.38	579	7,005,080.4030	6,598,384.1110
579	-	580	N	W	75	15	23	35.36	580	7,005,089.4030	6,598,349.9110
580	-	581	N	W	75	20	1	339.67	581	7,005,175.4030	6,598,021.3110
581	-	582	S	W	44	27	5	81.25	582	7,005,117.4030	6,597,964.4110
582	-	583	N	W	45	27	34	96.95	583	7,005,185.4030	6,597,895.3110
583	-	584	N	W	75	22	33	1,342.70	584	7,005,524.4030	6,596,596.1110
584	-	585	N	W	40	26	5	93.28	585	7,005,595.4030	6,596,535.6110
585	-	586	N	W	66	41	35	83.41	586	7,005,628.4030	6,596,459.0110
586	-	587	N	W	65	25	17	52.89	587	7,005,650.4030	6,596,410.9110
587	-	588	N	W	63	17	27	53.40	588	7,005,674.4030	6,596,363.2110
588	-	589	N	W	63	5	48	53.04	589	7,005,698.4030	6,596,315.9110
589	-	590	N	W	62	56	57	52.77	590	7,005,722.4030	6,596,268.9110
590	-	591	N	W	60	44	10	53.19	591	7,005,748.4030	6,596,222.5110

# PODER LEGISLATIVO



## LEY N° 1681

LADO		RUMBO		°	'	"	DISTANCIA	VERTICE	X	Y	
							Mts	591	7,005,748.4030	6,596,222.5110	
591	-	592	N	W	60	31	26	52.84	592	7,005,774.4030	6,596,176.5110
592	-	593	N	W	58	26	55	53.51	593	7,005,802.4030	6,596,130.9110
593	-	594	N	W	58	6	33	53.00	594	7,005,830.4030	6,596,085.9110
594	-	595	N	W	57	35	7	341.39	595	7,006,013.4030	6,595,797.7110
595	-	596	N	W	56	56	25	100.82	596	7,006,068.4030	6,595,713.2110
596	-	597	N	W	54	31	28	53.42	597	7,006,099.4030	6,595,669.7110
597	-	598	N	W	54	12	39	53.01	598	7,006,130.4030	6,595,626.7110
598	-	599	N	W	53	53	33	52.60	599	7,006,161.4030	6,595,584.2110
599	-	600	N	W	51	50	33	53.41	600	7,006,194.4030	6,595,542.2110
600	-	601	N	W	51	22	26	52.86	601	7,006,227.4030	6,595,500.9110
601	-	602	N	W	50	11	39	53.11	602	7,006,261.4030	6,595,460.1110
602	-	603	N	W	48	57	20	53.30	603	7,006,296.4030	6,595,419.9110
603	-	604	N	W	48	27	23	52.78	604	7,006,331.4030	6,595,380.4110
604	-	605	N	W	47	13	2	53.00	605	7,006,367.4030	6,595,341.5110
605	-	606	N	W	45	59	20	53.25	606	7,006,404.4030	6,595,303.2110
606	-	607	N	W	45	27	38	52.75	607	7,006,441.4030	6,595,265.6110
607	-	608	N	W	44	18	48	53.11	608	7,006,479.4030	6,595,228.5110
608	-	609	N	W	43	41	56	2,092.73	609	7,007,992.4030	6,593,782.7110
609	-	610	N	W	51	26	29	2,400.08	610	7,009,488.4030	6,591,905.9110
610	-	611	N	W	50	29	25	1,350.19	611	7,010,347.4030	6,590,864.2110
611	-	612	N	W	52	36	29	19.76	612	7,010,359.4030	6,590,848.5110
612	-	613	N	W	51	4	50	20.69	613	7,010,372.4030	6,590,832.4110
613	-	614	N	W	53	28	16	20.16	614	7,010,384.4030	6,590,816.2110
614	-	615	N	W	53	58	21	20.40	615	7,010,396.4030	6,590,799.7110
615	-	616	N	W	54	8	13	20.48	616	7,010,408.4030	6,590,783.1110
616	-	617	N	W	56	56	25	20.16	617	7,010,419.4030	6,590,766.2110
617	-	618	N	W	57	5	41	20.25	618	7,010,430.4030	6,590,749.2110
618	-	619	N	W	57	33	0	20.50	619	7,010,441.4030	6,590,731.9110
619	-	620	N	W	57	33	0	20.50	620	7,010,452.4030	6,590,714.6110
620	-	621	N	W	60	32	5	20.33	621	7,010,462.4030	6,590,696.9110
621	-	622	N	W	60	40	22	20.42	622	7,010,472.4030	6,590,679.1110
622	-	623	N	W	63	18	25	20.04	623	7,010,481.4030	6,590,661.2110
623	-	624	N	W	63	33	42	20.21	624	7,010,490.4030	6,590,643.1110
624	-	625	N	W	63	48	42	20.39	625	7,010,499.4030	6,590,624.8110
625	-	626	N	W	63	56	7	20.48	626	7,010,508.4030	6,590,606.4110
626	-	627	N	W	66	43	37	20.25	627	7,010,516.4030	6,590,587.8110
627	-	628	N	W	66	50	18	20.34	628	7,010,524.4030	6,590,569.1110
628	-	629	N	W	67	3	28	20.52	629	7,010,532.4030	6,590,550.2110
629	-	630	N	W	69	46	30	20.25	630	7,010,539.4030	6,590,531.2110
630	-	631	N	W	69	52	21	20.34	631	7,010,546.4030	6,590,512.1110
631	-	632	N	W	69	58	8	20.44	632	7,010,553.4030	6,590,492.9110
632	-	633	N	W	72	43	49	20.21	633	7,010,559.4030	6,590,473.6110
633	-	634	N	W	72	53	50	20.40	634	7,010,565.4030	6,590,454.1110
634	-	635	N	W	74	52	33	26.83	635	7,010,572.4030	6,590,428.2110
635	-	636	N	W	74	48	41	1,782.46	636	7,011,039.4030	6,588,708.0110
636	-	637	N	W	73	8	29	34.48	637	7,011,049.4030	6,588,675.0110
637	-	638	N	W	73	54	33	21.65	638	7,011,055.4030	6,588,654.2110
638	-	639	N	W	71	13	54	21.76	639	7,011,062.4030	6,588,633.6110
639	-	640	N	W	71	8	48	21.66	640	7,011,069.4030	6,588,613.1110
640	-	641	N	W	68	35	13	21.91	641	7,011,077.4030	6,588,592.7110
641	-	642	N	W	70	58	27	21.47	642	7,011,084.4030	6,588,572.4110
642	-	643	N	W	65	46	20	21.93	643	7,011,093.4030	6,588,552.4110
643	-	644	N	W	68	11	54	21.54	644	7,011,101.4030	6,588,532.4110
644	-	645	N	W	65	33	21	21.75	645	7,011,110.4030	6,588,512.6110

# PODER LEGISLATIVO

## LEY N° 1681

LADO		RUMBO	°	'	"	DISTANCIA	VERTICE	X	Y
						Mts	645	7,011,110.4030	6,588,512.6110
645	- 646	N W	63	5	13	22.09	646	7,011,120.4030	6,588,492.9110
646	- 647	N W	65	13	29	21.48	647	7,011,129.4030	6,588,473.4110
647	- 648	N W	62	36	35	21.74	648	7,011,139.4030	6,588,454.1110
648	- 649	N W	62	21	54	21.56	649	7,011,149.4030	6,588,435.0110
649	- 650	N W	59	55	53	21.95	650	7,011,160.4030	6,588,416.0110
650	- 651	N W	59	40	4	21.78	651	7,011,171.4030	6,588,397.2110
651	- 652	N W	59	15	52	21.52	652	7,011,182.4030	6,588,378.7110
652	- 653	N W	56	53	19	21.97	653	7,011,194.4030	6,588,360.3110
653	- 654	N W	56	36	5	21.80	654	7,011,206.4030	6,588,342.1110
654	- 655	N W	56	9	44	21.55	655	7,011,218.4030	6,588,324.2110
655	- 656	N W	53	51	28	22.04	656	7,011,231.4030	6,588,306.4110
656	- 657	N W	55	33	39	21.22	657	7,011,243.4030	6,588,288.9110
657	- 658	N W	51	1	6	22.26	658	7,011,257.4030	6,588,271.6110
658	- 659	N W	52	35	40	21.40	659	7,011,270.4030	6,588,254.6110
659	- 660	N W	52	25	53	21.32	660	7,011,283.4030	6,588,237.7110
660	- 661	N W	50	13	4	782.97	661	7,011,784.4030	6,587,636.0110
661	- 662	N W	59	0	8	1,130.09	662	7,012,366.4030	6,586,667.3110
662	- 663	N W	65	45	24	920.58	663	7,012,744.4030	6,585,827.9110
663	- 664	N W	64	47	55	28.18	664	7,012,756.4030	6,585,802.4110
664	- 665	N W	62	58	8	22.00	665	7,012,766.4030	6,585,782.8110
665	- 666	N W	62	43	49	21.83	666	7,012,776.4030	6,585,763.4110
666	- 667	N W	62	29	16	21.65	667	7,012,786.4030	6,585,744.2110
667	- 668	N W	62	21	54	21.56	668	7,012,796.4030	6,585,725.1110
668	- 669	N W	59	48	0	21.87	669	7,012,807.4030	6,585,706.2110
669	- 670	N W	57	18	40	22.22	670	7,012,819.4030	6,585,687.5110
670	- 671	N W	59	7	40	21.44	671	7,012,830.4030	6,585,669.1110
671	- 672	N W	56	53	19	21.97	672	7,012,842.4030	6,585,650.7110
672	- 673	N W	56	18	35	21.63	673	7,012,854.4030	6,585,632.7110
673	- 674	N W	54	0	38	22.12	674	7,012,867.4030	6,585,614.8110
674	- 675	N W	53	32	56	21.88	675	7,012,880.4030	6,585,597.2110
675	- 676	N W	53	23	34	21.80	676	7,012,893.4030	6,585,579.7110
676	- 677	N W	52	45	24	21.48	677	7,012,906.4030	6,585,562.6110
677	- 678	N W	50	21	41	21.95	678	7,012,920.4030	6,585,545.7110
678	- 679	N W	50	11	39	21.87	679	7,012,934.4030	6,585,528.9110
679	- 680	N W	49	30	50	21.56	680	7,012,948.4030	6,585,512.5110
680	- 681	N W	47	12	9	22.08	681	7,012,963.4030	6,585,496.3110
681	- 682	N W	46	40	6	21.86	682	7,012,978.4030	6,585,480.4110
682	- 683	N W	46	18	22	21.71	683	7,012,993.4030	6,585,464.7110
683	- 684	N W	43	54	19	22.21	684	7,013,009.4030	6,585,449.3110
684	- 685	N W	45	22	45	21.36	685	7,013,024.4030	6,585,434.1110
685	- 686	N W	42	46	7	21.80	686	7,013,040.4030	6,585,419.3110
686	- 687	N W	42	22	49	21.66	687	7,013,056.4030	6,585,404.7110
687	- 688	N W	40	4	11	22.21	688	7,013,073.4030	6,585,390.4110
688	- 689	N W	39	28	20	22.02	689	7,013,090.4030	6,585,376.4110
689	- 690	N W	38	51	53	21.83	690	7,013,107.4030	6,585,362.7110
690	- 691	N W	38	26	29	3,853.21	691	7,016,125.4030	6,582,967.1110
691	- 692	N W	32	55	5	955.39	692	7,016,927.4030	6,582,447.9110
692	- 693	N W	43	47	44	1,907.70	693	7,018,304.4030	6,581,127.6110
693	- 694	N W	41	28	26	3,592.89	694	7,020,996.4030	6,578,748.1110
694	- 695	N W	46	27	31	930.50	695	7,021,637.4030	6,578,073.6110
695	- 696	N W	47	34	24	25.70	696	7,021,654.4030	6,578,055.0110
696	- 697	N W	48	1	46	25.42	697	7,021,671.4030	6,578,036.1110
697	- 698	N W	48	28	40	25.64	698	7,021,688.4030	6,578,016.9110
698	- 699	N W	50	46	27	25.30	699	7,021,704.4030	6,577,997.3110

# PODER LEGISLATIVO

## LEY N° 1681

LADO		RUMBO		°	'	"	DISTANCIA	VERTICE	X	Y	
							Mts	699	7,021,704.4030	6,577,997.3110	
699	-	700	N	W	51	3	32	25.46	700	7,021,720.4030	6,577,977.5110
700	-	701	N	W	51	28	46	25.69	701	7,021,736.4030	6,577,957.4110
701	-	702	N	W	53	32	19	25.24	702	7,021,751.4030	6,577,937.1110
702	-	703	N	W	53	56	22	25.48	703	7,021,766.4030	6,577,916.5110
703	-	704	N	W	54	19	58	25.73	704	7,021,781.4030	6,577,895.6110
704	-	705	N	W	56	26	7	25.32	705	7,021,795.4030	6,577,874.5110
705	-	706	N	W	56	48	25	25.57	706	7,021,809.4030	6,577,853.1110
706	-	707	N	W	57	3	2	25.74	707	7,021,823.4030	6,577,831.5110
707	-	708	N	W	59	11	27	25.38	708	7,021,836.4030	6,577,809.7110
708	-	709	N	W	61	29	55	25.15	709	7,021,848.4030	6,577,787.6110
709	-	710	N	W	60	49	38	47.19	710	7,021,871.4030	6,577,746.4110
710	-	711	N	W	62	20	38	415.81	711	7,022,064.4030	6,577,378.1110
711	-	712	N	E	27	42	55	80.20	712	7,022,135.4030	6,577,415.4110
712	-	713	S	E	62	17	56	417.33	713	7,021,941.4030	6,577,784.9110
713	-	714	S	E	61	6	48	49.68	714	7,021,917.4030	6,577,828.4110
714	-	715	S	E	60	50	27	26.68	715	7,021,904.4030	6,577,851.7110
715	-	716	S	E	58	40	16	26.93	716	7,021,890.4030	6,577,874.7110
716	-	717	S	E	56	39	33	27.29	717	7,021,875.4030	6,577,897.5110
717	-	718	S	E	58	13	23	26.58	718	7,021,861.4030	6,577,920.1110
718	-	719	S	E	55	57	14	26.79	719	7,021,846.4030	6,577,942.3110
719	-	720	S	E	54	5	46	27.28	720	7,021,830.4030	6,577,964.4110
720	-	721	S	E	55	20	45	26.38	721	7,021,815.4030	6,577,986.1110
721	-	722	S	E	51	39	59	27.41	722	7,021,798.4030	6,578,007.6110
722	-	723	S	E	52	49	37	26.48	723	7,021,782.4030	6,578,028.7110
723	-	724	S	E	50	52	30	26.94	724	7,021,765.4030	6,578,049.6110
724	-	725	S	E	50	28	8	26.71	725	7,021,748.4030	6,578,070.2110
725	-	726	S	E	48	26	11	27.13	726	7,021,730.4030	6,578,090.5110
726	-	727	S	E	47	52	11	26.83	727	7,021,712.4030	6,578,110.4110
727	-	728	S	E	47	34	54	26.69	728	7,021,694.4030	6,578,130.1110
728	-	729	S	E	46	28	9	932.13	729	7,021,052.4030	6,578,805.9110
729	-	730	S	E	41	28	31	3,594.31	730	7,018,359.4030	6,581,186.4110
730	-	731	S	E	43	47	21	1,914.42	731	7,016,977.4030	6,582,511.2110
731	-	732	S	E	32	53	9	958.62	732	7,016,172.4030	6,583,031.7110
732	-	733	S	E	38	26	45	3,849.62	733	7,013,157.4030	6,585,425.3110
733	-	734	S	E	37	11	31	21.34	734	7,013,140.4030	6,585,438.2110
734	-	735	S	E	41	7	54	19.92	735	7,013,125.4030	6,585,451.3110
735	-	736	S	E	39	56	46	20.87	736	7,013,109.4030	6,585,464.7110
736	-	737	S	E	42	11	51	20.25	737	7,013,094.4030	6,585,478.3110
737	-	738	S	E	42	49	12	20.45	738	7,013,079.4030	6,585,492.2110
738	-	739	S	E	45	24	22	19.94	739	7,013,065.4030	6,585,506.4110
739	-	740	S	E	43	49	51	20.79	740	7,013,050.4030	6,585,520.8110
740	-	741	S	E	46	23	49	20.30	741	7,013,036.4030	6,585,535.5110
741	-	742	S	E	46	47	1	20.45	742	7,013,022.4030	6,585,550.4110
742	-	743	S	E	47	21	11	20.66	743	7,013,008.4030	6,585,565.6110
743	-	744	S	E	49	49	49	20.15	744	7,012,995.4030	6,585,581.0110
744	-	745	S	E	50	11	39	20.31	745	7,012,982.4030	6,585,596.6110
745	-	746	S	E	50	33	10	20.46	746	7,012,969.4030	6,585,612.4110
746	-	747	S	E	51	15	14	20.77	747	7,012,956.4030	6,585,628.6110
747	-	748	S	E	53	28	16	20.16	748	7,012,944.4030	6,585,644.8110
748	-	749	S	E	54	8	13	20.48	749	7,012,932.4030	6,585,661.4110
749	-	750	S	E	54	18	1	20.55	750	7,012,920.4030	6,585,678.1110
750	-	751	S	E	56	56	25	20.15	751	7,012,909.4030	6,585,695.0110
751	-	752	S	E	57	14	52	20.33	752	7,012,898.4030	6,585,712.1110
752	-	753	S	E	57	33	0	20.50	753	7,012,887.4030	6,585,729.4110

PODER LEGISLATIVO

LEY N° 1681

LADO		RUMBO		°	'	"	DISTANCIA	VERTICE	X	Y	
							Mts	753	7,012,887.4030	6,585,729.4110	
753	-	754	S	E	57	50	51	20.67	754	7,012,876.4030	6,585,746.9110
754	-	755	S	E	60	32	5	20.33	755	7,012,866.4030	6,585,764.6110
755	-	756	S	E	60	40	22	20.42	756	7,012,856.4030	6,585,782.4110
756	-	757	S	E	63	26	5	20.12	757	7,012,847.4030	6,585,800.4110
757	-	758	S	E	61	12	48	20.77	758	7,012,837.4030	6,585,818.6110
758	-	759	S	E	63	48	42	20.39	759	7,012,828.4030	6,585,836.9110
759	-	760	S	E	65	6	8	26.13	760	7,012,817.4030	6,585,860.6110
760	-	761	S	E	65	45	48	925.69	761	7,012,437.4030	6,586,704.7110
761	-	762	S	E	58	59	23	1,141.32	762	7,011,849.4030	6,587,682.9110
762	-	763	S	E	50	17	48	788.96	763	7,011,345.4030	6,588,289.9110
763	-	764	S	E	50	33	10	20.46	764	7,011,332.4030	6,588,305.7110
764	-	765	S	E	50	54	22	20.62	765	7,011,319.4030	6,588,321.7110
765	-	766	S	E	53	28	16	20.16	766	7,011,307.4030	6,588,337.9110
766	-	767	S	E	53	38	22	20.24	767	7,011,295.4030	6,588,354.2110
767	-	768	S	E	54	18	1	20.56	768	7,011,283.4030	6,588,370.9110
768	-	769	S	E	56	47	5	20.08	769	7,011,272.4030	6,588,387.7110
769	-	770	S	E	57	5	41	20.25	770	7,011,261.4030	6,588,404.7110
770	-	771	S	E	57	23	58	20.42	771	7,011,250.4030	6,588,421.9110
771	-	772	S	E	57	33	0	20.50	772	7,011,239.4030	6,588,439.2110
772	-	773	S	E	60	23	43	20.24	773	7,011,229.4030	6,588,456.8110
773	-	774	S	E	60	40	22	20.42	774	7,011,219.4030	6,588,474.6110
774	-	775	S	E	63	18	25	20.04	775	7,011,210.4030	6,588,492.5110
775	-	776	S	E	61	4	47	20.68	776	7,011,200.4030	6,588,510.6110
776	-	777	S	E	63	41	14	20.30	777	7,011,191.4030	6,588,528.8110
777	-	778	S	E	66	30	5	20.06	778	7,011,183.4030	6,588,547.2110
778	-	779	S	E	64	3	27	20.57	779	7,011,174.4030	6,588,565.7110
779	-	780	S	E	66	50	18	20.34	780	7,011,166.4030	6,588,584.4110
780	-	781	S	E	69	34	39	20.06	781	7,011,159.4030	6,588,603.2110
781	-	782	S	E	67	9	58	20.62	782	7,011,151.4030	6,588,622.2110
782	-	783	S	E	69	46	30	20.25	783	7,011,144.4030	6,588,641.2110
783	-	784	S	E	70	3	52	20.53	784	7,011,137.4030	6,588,660.5110
784	-	785	S	E	72	43	49	20.21	785	7,011,131.4030	6,588,679.8110
785	-	786	S	E	72	48	51	20.31	786	7,011,125.4030	6,588,699.2110
786	-	787	S	E	75	4	6	31.05	787	7,011,117.4030	6,588,729.2110
787	-	788	S	E	74	47	28	1,783.98	788	7,010,649.4030	6,590,450.7110
788	-	789	S	E	73	53	26	28.83	789	7,010,641.4030	6,590,478.4110
789	-	790	S	E	71	18	58	21.85	790	7,010,634.4030	6,590,499.1110
790	-	791	S	E	73	50	7	21.55	791	7,010,628.4030	6,590,519.8110
791	-	792	S	E	71	13	54	21.76	792	7,010,621.4030	6,590,540.4110
792	-	793	S	E	68	29	28	21.82	793	7,010,613.4030	6,590,560.7110
793	-	794	S	E	68	35	13	21.91	794	7,010,605.4030	6,590,581.1110
794	-	795	S	E	68	17	49	21.63	795	7,010,597.4030	6,590,601.2110
795	-	796	S	E	68	11	54	21.54	796	7,010,589.4030	6,590,621.2110
796	-	797	S	E	65	39	52	21.84	797	7,010,580.4030	6,590,641.1110
797	-	798	S	E	65	20	10	21.57	798	7,010,571.4030	6,590,660.7110
798	-	799	S	E	62	51	1	21.91	799	7,010,561.4030	6,590,680.2110
799	-	800	S	E	62	43	49	21.83	800	7,010,551.4030	6,590,699.6110
800	-	801	S	E	62	29	16	21.65	801	7,010,541.4030	6,590,718.8110
801	-	802	S	E	62	14	29	21.4	802	7,010,531.4030	6,590,737.8110
802	-	803	S	E	59	40	4	21.78	803	7,010,520.4030	6,590,756.6110
803	-	804	S	E	57	10	17	21.14	804	7,010,508.4030	6,590,775.2110
804	-	805	S	E	59	7	40	21.44	805	7,010,497.4030	6,590,793.6110
805	-	806	S	E	56	44	44	21.88	806	7,010,485.4030	6,590,811.9110
806	-	807	S	E	56	18	35	21.63	807	7,010,473.4030	6,590,829.9110



# PODER LEGISLATIVO

## LEY N° 1681

LADO		RUMBO		°	'	"	DISTANCIA	VERTICE	X	Y	
							Mts	807	7,010,473.4030	6,590,829.9110	
807	-	808	S	E	56	0	49	21.47	808	7,010,461.4030	6,590,847.7110
808	-	809	S	E	53	23	34	21.80	809	7,010,448.4030	6,590,865.2110
809	-	810	S	E	53	14	8	21.72	810	7,010,435.4030	6,590,882.6110
810	-	811	S	E	50	41	32	22.10	811	7,010,421.4030	6,590,899.7110
811	-	812	S	E	52	25	53	21.32	812	7,010,408.4030	6,590,916.6110
812	-	813	S	E	50	27	59	1,347.94	813	7,009,550.4030	6,591,956.2110
813	-	814	S	E	51	26	42	2,405.08	814	7,008,051.4030	6,593,837.0110
814	-	815	S	E	43	41	22	2,096.55	815	7,006,535.4030	6,595,285.2110
815	-	816	S	E	44	12	54	51.62	816	7,006,498.4030	6,595,321.2110
816	-	817	S	E	45	33	5	51.41	817	7,006,462.4030	6,595,357.9110
817	-	818	S	E	46	0	57	51.84	818	7,006,426.4030	6,595,395.2110
818	-	819	S	E	47	16	40	51.59	819	7,006,391.4030	6,595,433.1110
819	-	820	S	E	48	33	6	51.36	820	7,006,357.4030	6,595,471.6110
820	-	821	S	E	48	59	27	51.82	821	7,006,323.4030	6,595,510.7110
821	-	822	S	E	50	15	55	51.62	822	7,006,290.4030	6,595,550.4110
822	-	823	S	E	50	41	14	52.09	823	7,006,257.4030	6,595,590.7110
823	-	824	S	E	52	46	20	51.24	824	7,006,226.4030	6,595,631.5110
824	-	825	S	E	53	10	27	51.72	825	7,006,195.4030	6,595,672.9110
825	-	826	S	E	54	19	58	51.45	826	7,006,165.4030	6,595,714.7110
826	-	827	S	E	54	46	56	52.02	827	7,006,135.4030	6,595,757.2110
827	-	828	S	E	56	46	43	94.91	828	7,006,083.4030	6,595,836.6110
828	-	829	S	E	57	28	48	342.27	829	7,005,899.4030	6,596,125.2110
829	-	830	S	E	58	20	55	51.45	830	7,005,872.4030	6,596,169.0110
830	-	831	S	E	58	38	18	51.88	831	7,005,845.4030	6,596,213.3110
831	-	832	S	E	59	52	15	51.80	832	7,005,819.4030	6,596,258.1110
832	-	833	S	E	60	59	57	51.57	833	7,005,794.4030	6,596,303.2110
833	-	834	S	E	62	17	35	51.62	834	7,005,770.4030	6,596,348.9110
834	-	835	S	E	63	26	5	51.43	835	7,005,747.4030	6,596,394.9110
835	-	836	S	E	63	40	54	51.88	836	7,005,724.4030	6,596,441.4110
836	-	837	S	E	64	49	20	51.71	837	7,005,702.4030	6,596,488.2110
837	-	838	S	E	66	0	53	51.66	838	7,005,681.4030	6,596,535.4110
838	-	839	S	E	67	37	11	73.54	839	7,005,653.4030	6,596,603.4110
839	-	840	S	E	49	42	39	159.28	840	7,005,756.4030	6,596,724.9110
840	-	841	S	E	39	27	5	62.16	841	7,005,708.4030	6,596,764.4110
841	-	842	S	E	75	23	5	1,339.54	842	7,005,370.4030	6,598,060.6110
842	-	843	S	E	45	6	41	109.11	843	7,005,293.4030	6,598,137.9110
843	-	844	S	W	44	50	3	73.33	844	7,005,241.4030	6,598,086.2110
844	-	845	S	E	75	22	15	293.00	845	7,005,167.4030	6,598,369.7110
845	-	846	S	E	74	38	18	37.75	846	7,005,157.4030	6,598,406.1110
846	-	847	S	E	72	46	21	27.01	847	7,005,149.4030	6,598,431.9110
847	-	848	S	E	72	38	45	26.82	848	7,005,141.4030	6,598,457.5110
848	-	849	S	E	72	34	55	26.73	849	7,005,133.4030	6,598,483.0110
849	-	850	S	E	70	25	4	26.85	850	7,005,124.4030	6,598,508.3110
850	-	851	S	E	68	21	20	27.11	851	7,005,114.4030	6,598,533.5110
851	-	852	S	E	70	12	4	26.57	852	7,005,105.4030	6,598,558.5110
852	-	853	S	E	66	4	49	27.13	853	7,005,094.4030	6,598,583.3110
853	-	854	S	E	67	57	32	26.65	854	7,005,084.4030	6,598,608.0110
854	-	855	S	E	63	48	42	27.19	855	7,005,072.4030	6,598,632.4110
855	-	856	S	E	65	38	41	26.67	856	7,005,061.4030	6,598,656.7110
856	-	857	S	E	63	26	5	26.83	857	7,005,049.4030	6,598,680.7110
857	-	858	S	E	61	27	24	27.21	858	7,005,036.4030	6,598,704.6110
858	-	859	S	E	63	2	52	26.48	859	7,005,024.4030	6,598,728.2110
859	-	860	S	E	59	6	29	27.27	860	7,005,010.4030	6,598,751.6110
860	-	861	S	E	60	37	49	26.51	861	7,004,997.4030	6,598,774.7110

# PODER LEGISLATIVO

## LEY N° 1681

LADO		RUMBO		°	'	"	DISTANCIA	VERTICE	X	Y	
							Mts	861	7,004,997.4030	6,598,774.7110	
861	-	862	S	E	58	40	16	26.93	862	7,004,983.4030	6,598,797.7110
862	-	863	S	E	56	25	37	27.12	863	7,004,968.4030	6,598,820.3110
863	-	864	S	E	56	11	31	26.96	864	7,004,953.4030	6,598,842.7110
864	-	865	S	E	55	57	14	26.79	865	7,004,938.4030	6,598,864.9110
865	-	866	S	E	53	43	24	27.04	866	7,004,922.4030	6,598,886.7110
866	-	867	S	E	53	35	51	26.96	867	7,004,906.4030	6,598,908.4110
867	-	868	S	E	53	5	13	26.64	868	7,004,890.4030	6,598,929.7110
868	-	869	S	E	51	0	32	27.02	869	7,004,873.4030	6,598,950.7110
869	-	870	S	E	50	36	18	26.79	870	7,004,856.4030	6,598,971.4110
870	-	871	S	E	50	19	55	26.63	871	7,004,839.4030	6,598,991.9110
871	-	872	S	E	48	9	17	26.98	872	7,004,821.4030	6,599,012.0110
872	-	873	S	E	47	43	34	26.76	873	7,004,803.4030	6,599,031.8110
873	-	874	S	E	45	44	38	27.23	874	7,004,784.4030	6,599,051.3110
874	-	875	S	E	46	50	51	26.32	875	7,004,766.4030	6,599,070.5110
875	-	876	S	E	43	13	42	27.45	876	7,004,746.4030	6,599,089.3110
876	-	877	S	E	44	14	9	26.52	877	7,004,727.4030	6,599,107.8110
877	-	878	S	E	42	18	7	27.04	878	7,004,707.4030	6,599,126.0110
878	-	879	S	E	41	40	8	26.77	879	7,004,687.4030	6,599,143.8110
879	-	880	S	E	39	38	39	27.27	880	7,004,666.4030	6,599,161.2110
880	-	881	S	E	40	31	49	26.31	881	7,004,646.4030	6,599,178.3110
881	-	882	S	E	38	39	35	26.89	882	7,004,625.4030	6,599,195.1110
882	-	883	S	E	36	32	6	27.38	883	7,004,603.4030	6,599,211.4110
883	-	884	S	E	37	18	14	26.40	884	7,004,582.4030	6,599,227.4110
884	-	885	S	E	35	20	24	26.97	885	7,004,560.4030	6,599,243.0110
885	-	886	S	E	34	38	27	26.74	886	7,004,538.4030	6,599,258.2110
886	-	887	S	E	32	56	10	27.40	887	7,004,515.4030	6,599,273.1110
887	-	888	S	E	33	12	23	26.29	888	7,004,493.4030	6,599,287.5110
888	-	889	S	E	31	30	36	26.98	889	7,004,470.4030	6,599,301.6110
889	-	890	S	E	30	35	45	26.72	890	7,004,447.4030	6,599,315.2110
890	-	891	S	E	28	48	38	27.39	891	7,004,423.4030	6,599,328.4110
891	-	892	S	E	29	5	48	26.32	892	7,004,400.4030	6,599,341.2110
892	-	893	S	E	27	19	26	27.01	893	7,004,376.4030	6,599,353.6110
893	-	894	S	E	26	33	54	26.83	894	7,004,352.4030	6,599,365.6110
894	-	895	S	E	25	59	44	396.07	895	7,003,996.4030	6,599,539.2110
895	-	896	S	E	25	11	47	67.41	896	7,003,935.4030	6,599,567.9110
896	-	897	S	E	23	59	3	53.63	897	7,003,886.4030	6,599,589.7110
897	-	898	S	E	23	31	44	52.35	898	7,003,838.4030	6,599,610.6110
898	-	899	S	E	22	18	13	52.96	899	7,003,789.4030	6,599,630.7110
899	-	900	S	E	21	0	24	53.56	900	7,003,739.4030	6,599,649.9110
900	-	901	S	E	20	6	9	53.24	901	7,003,689.4030	6,599,668.2110
901	-	902	S	E	19	17	24	52.97	902	7,003,639.4030	6,599,685.7110
902	-	903	S	E	18	21	58	52.68	903	7,003,589.4030	6,599,702.3110
903	-	904	S	E	17	6	38	53.36	904	7,003,538.4030	6,599,718.0110
904	-	905	S	E	16	10	57	53.10	905	7,003,487.4030	6,599,732.8110
905	-	906	S	E	15	14	44	52.86	906	7,003,436.4030	6,599,746.7110
906	-	907	S	E	14	24	20	52.66	907	7,003,385.4030	6,599,759.8110
907	-	908	S	E	13	5	57	53.39	908	7,003,333.4030	6,599,771.9110
908	-	909	S	E	12	15	36	53.21	909	7,003,281.4030	6,599,783.2110
909	-	910	S	E	11	12	14	53.01	910	7,003,229.4030	6,599,793.5110
910	-	911	S	E	10	14	47	52.84	911	7,003,177.4030	6,599,802.9110
911	-	912	S	E	9	6	40	53.68	912	7,003,124.4030	6,599,811.4110
912	-	913	S	E	8	18	54	52.55	913	7,003,072.4030	6,599,819.0110
913	-	914	S	E	7	12	17	53.42	914	7,003,019.4030	6,599,825.7110
914	-	915	S	E	6	15	19	53.31	915	7,002,967.4030	6,599,831.4110

# PODER LEGISLATIVO

## LEY N° 1681

LADO		RUMBO		°	'	"	DISTANCIA	VERTICE	X	Y	
							Mts	915	7,002,967.4030	6,599,831.4110	
915	-	916	S	E	5	43	33	1,845.21	916	7,001,131.4030	6,600,015.5110
916	-	917	S	E	7	25	20	1,505.62	917	6,999,638.4030	6,600,210.0110
917	-	918	S	E	7	52	59	52.50	918	6,999,586.4030	6,600,217.2110
918	-	919	S	E	8	54	53	51.62	919	6,999,535.4030	6,600,225.2110
919	-	920	S	E	9	49	9	52.77	920	6,999,483.4030	6,600,234.2110
920	-	921	S	E	10	59	7	51.95	921	6,999,432.4030	6,600,244.1110
921	-	922	S	E	11	50	56	52.11	922	6,999,381.4030	6,600,254.8110
922	-	923	S	E	13	3	41	51.33	923	6,999,331.4030	6,600,266.4110
923	-	924	S	E	13	46	17	52.51	924	6,999,280.4030	6,600,278.9110
924	-	925	S	E	15	0	9	51.76	925	6,999,230.4030	6,600,292.3110
925	-	926	S	E	15	57	37	52.00	926	6,999,180.4030	6,600,306.6110
926	-	927	S	E	16	48	15	52.23	927	6,999,130.4030	6,600,321.7110
927	-	928	S	E	18	5	0	51.55	928	6,999,081.4030	6,600,337.7110
928	-	929	S	E	19	1	45	51.83	929	6,999,032.4030	6,600,354.6110
929	-	930	S	E	19	51	39	52.10	930	6,998,983.4030	6,600,372.3110
930	-	931	S	E	20	47	10	52.41	931	6,998,934.4030	6,600,390.9110
931	-	932	S	E	21	58	50	59.31	932	6,998,879.4030	6,600,413.1110
932	-	933	S	E	22	34	8	1,767.35	933	6,997,247.4030	6,601,091.4110
933	-	934	S	E	34	32	15	588.77	934	6,996,762.4030	6,601,425.2110
934	-	935	S	E	33	28	8	86.31	935	6,996,690.4030	6,601,472.8110
935	-	936	S	E	32	31	52	43.89	936	6,996,653.4030	6,601,496.4110
936	-	937	S	E	31	4	28	44.37	937	6,996,615.4030	6,601,519.3110
937	-	938	S	E	29	45	38	44.93	938	6,996,576.4030	6,601,541.6110
938	-	939	S	E	29	30	2	43.66	939	6,996,538.4030	6,601,563.1110
939	-	940	S	E	27	35	13	45.13	940	6,996,498.4030	6,601,584.0110
940	-	941	S	E	27	22	54	43.92	941	6,996,459.4030	6,601,604.2110
941	-	942	S	E	25	59	21	44.50	942	6,996,419.4030	6,601,623.7110
942	-	943	S	E	25	10	24	44.20	943	6,996,379.4030	6,601,642.5110
943	-	944	S	E	24	20	48	43.90	944	6,996,339.4030	6,601,660.6110
944	-	945	S	E	22	59	45	44.54	945	6,996,298.4030	6,601,678.0110
945	-	946	S	E	22	9	42	44.27	946	6,996,257.4030	6,601,694.7110
946	-	947	S	E	20	51	16	44.94	947	6,996,215.4030	6,601,710.7110
947	-	948	S	E	20	20	28	43.73	948	6,996,174.4030	6,601,725.9110
948	-	949	S	E	19	2	47	44.43	949	6,996,132.4030	6,601,740.4110
949	-	950	S	E	18	11	20	44.21	950	6,996,090.4030	6,601,754.2110
950	-	951	S	E	16	49	17	44.92	951	6,996,047.4030	6,601,767.2110
951	-	952	S	E	16	26	54	43.79	952	6,996,005.4030	6,601,779.6110
952	-	953	S	E	14	58	22	44.51	953	6,995,962.4030	6,601,791.1110
953	-	954	S	E	14	5	56	44.34	954	6,995,919.4030	6,601,801.9110
954	-	955	S	E	13	13	5	44.17	955	6,995,876.4030	6,601,812.0110
955	-	956	S	E	11	48	35	44.95	956	6,995,832.4030	6,601,821.2110
956	-	957	S	E	11	18	35	43.85	957	6,995,789.4030	6,601,829.8110
957	-	958	S	E	10	3	9	44.69	958	6,995,745.4030	6,601,837.6110
958	-	959	S	E	9	14	46	43.57	959	6,995,702.4030	6,601,844.6110
959	-	960	S	E	8	8	53	44.45	960	6,995,658.4030	6,601,850.9110
960	-	961	S	E	7	7	30	44.34	961	6,995,614.4030	6,601,856.4110
961	-	962	S	E	6	5	49	44.25	962	6,995,570.4030	6,601,861.1110
962	-	963	S	E	4	57	11	45.17	963	6,995,525.4030	6,601,865.0110
963	-	964	S	E	4	9	34	44.12	964	6,995,481.4030	6,601,868.2110
964	-	965	S	E	3	7	19	44.07	965	6,995,437.4030	6,601,870.6110
965	-	966	S	E	2	4	57	44.03	966	6,995,393.4030	6,601,872.2110
966	-	967	S	E	1	8	44	45.01	967	6,995,348.4030	6,601,873.1110
967	-	968	S	E	0	7	48	44.00	968	6,995,304.4030	6,601,873.2110
968	-	969	S	W	0	54	41	44.01	969	6,995,260.4030	6,601,872.5110

# PODER LEGISLATIVO

## LEY N° 1681

LADO		RUMBO		°	'	"	DISTANCIA	VERTICE	X	Y	
							Mts	969	6,995,260.4030	6,601,872.5110	
969	-	970	S	W	1	46	55	45.02	970	6,995,215.4030	6,601,871.1110
970	-	971	S	W	2	23	29	929.81	971	6,994,286.4030	6,601,832.3110
971	-	972	S	E	2	30	39	1,221.17	972	6,993,066.4030	6,601,885.8110
972	-	973	S	E	3	4	55	26.04	973	6,993,040.4030	6,601,887.2110
973	-	974	S	E	3	53	24	25.06	974	6,993,015.4030	6,601,888.9110
974	-	975	S	E	5	15	23	25.11	975	6,992,990.4030	6,601,891.2110
975	-	976	S	E	5	55	43	26.14	976	6,992,964.4030	6,601,893.9110
976	-	977	S	E	7	4	6	25.19	977	6,992,939.4030	6,601,897.0110
977	-	978	S	E	7	58	10	25.24	978	6,992,914.4030	6,601,900.5110
978	-	979	S	E	8	44	46	26.31	979	6,992,888.4030	6,601,904.5110
979	-	980	S	E	9	58	54	25.38	980	6,992,863.4030	6,601,908.9110
980	-	981	S	E	11	5	21	25.48	981	6,992,838.4030	6,601,913.8110
981	-	982	S	E	11	58	10	25.56	982	6,992,813.4030	6,601,919.1110
982	-	983	S	E	13	35	9	24.69	983	6,992,789.4030	6,601,924.9110
983	-	984	S	E	13	42	44	25.73	984	6,992,764.4030	6,601,931.0110
984	-	985	S	E	14	47	19	25.86	985	6,992,739.4030	6,601,937.6110
985	-	986	S	E	16	15	36	25.00	986	6,992,715.4030	6,601,944.6110
986	-	987	S	E	16	41	57	26.10	987	6,992,690.4030	6,601,952.1110
987	-	988	S	E	18	13	11	25.27	988	6,992,666.4030	6,601,960.0110
988	-	989	S	E	19	4	37	25.39	989	6,992,642.4030	6,601,968.3110
989	-	990	S	E	19	55	32	25.53	990	6,992,618.4030	6,601,977.0110
990	-	991	S	E	20	45	54	25.67	991	6,992,594.4030	6,601,986.1110
991	-	992	S	E	22	39	18	24.92	992	6,992,571.4030	6,601,995.7110
992	-	993	S	E	22	24	58	25.96	993	6,992,547.4030	6,602,005.6110
993	-	994	S	E	24	19	52	25.24	994	6,992,524.4030	6,602,016.0110
994	-	995	S	E	25	9	11	25.41	995	6,992,501.4030	6,602,026.8110
995	-	996	S	E	25	57	50	25.58	996	6,992,478.4030	6,602,038.0110
996	-	997	S	E	26	45	50	25.76	997	6,992,455.4030	6,602,049.6110
997	-	998	S	E	28	24	33	25.01	998	6,992,433.4030	6,602,061.5110
998	-	999	S	E	29	24	25	25.25	999	6,992,411.4030	6,602,073.9110
999	-	1000	S	E	29	40	12	37.98	1000	6,992,378.4030	6,602,092.7110
1000	-	1001	S	E	30	58	34	3,525.86	1001	6,989,355.4030	6,603,907.4110
1001	-	1002	S	E	30	15	23	13.89	1002	6,989,343.4030	6,603,914.4110
1002	-	1003	S	E	29	21	27	9.18	1003	6,989,335.4030	6,603,918.9110
1003	-	1004	S	E	29	21	27	9.18	1004	6,989,327.4030	6,603,923.4110
1004	-	1005	S	E	25	1	0	9.93	1005	6,989,318.4030	6,603,927.6110
1005	-	1006	S	E	27	8	6	8.99	1006	6,989,310.4030	6,603,931.7110
1006	-	1007	S	E	23	57	44	9.85	1007	6,989,301.4030	6,603,935.7110
1007	-	1008	S	E	25	59	21	8.90	1008	6,989,293.4030	6,603,939.6110
1008	-	1009	S	E	21	48	5	9.69	1009	6,989,284.4030	6,603,943.2110
1009	-	1010	S	E	21	48	5	9.69	1010	6,989,275.4030	6,603,946.8110
1010	-	1011	S	E	23	1	31	8.69	1011	6,989,267.4030	6,603,950.2110
1011	-	1012	S	E	19	34	23	9.55	1012	6,989,258.4030	6,603,953.4110
1012	-	1013	S	E	19	0	21	9.52	1013	6,989,249.4030	6,603,956.5110
1013	-	1014	S	E	17	51	36	9.46	1014	6,989,240.4030	6,603,959.4110
1014	-	1015	S	E	17	16	53	9.43	1015	6,989,231.4030	6,603,962.2110
1015	-	1016	S	E	15	31	26	9.34	1016	6,989,222.4030	6,603,964.7110
1016	-	1017	S	E	15	31	26	9.34	1017	6,989,213.4030	6,603,967.2110
1017	-	1018	S	E	12	57	9	10.26	1018	6,989,203.4030	6,603,969.5110
1018	-	1019	S	E	13	8	2	9.24	1019	6,989,194.4030	6,603,971.6110
1019	-	1020	S	E	12	31	43	9.22	1020	6,989,185.4030	6,603,973.6110
1020	-	1021	S	E	11	18	35	9.18	1021	6,989,176.4030	6,603,975.4110
1021	-	1022	S	E	10	4	50	9.14	1022	6,989,167.4030	6,603,977.0110
1022	-	1023	S	E	8	31	50	10.11	1023	6,989,157.4030	6,603,978.5110

PODER LEGISLATIVO

LEY N° 1681

LADO		RUMBO		°	'	"	DISTANCIA	VERTICE	X	Y	
							Mts	1023	6,989,157.4030	6,603,978.5110	
1023	-	1024	S	E	8	13	9	9.09	1024	6,989,148.4030	6,603,979.8110
1024	-	1025	S	E	6	58	5	9.07	1025	6,989,139.4030	6,603,980.9110
1025	-	1026	S	E	5	42	38	10.05	1026	6,989,129.4030	6,603,981.9110
1026	-	1027	S	E	5	4	46	9.04	1027	6,989,120.4030	6,603,982.7110
1027	-	1028	S	E	4	0	15	10.02	1028	6,989,110.4030	6,603,983.4110
1028	-	1029	S	E	3	10	47	9.01	1029	6,989,101.4030	6,603,983.9110
1029	-	1030	S	E	1	54	32	9.00	1030	6,989,092.4030	6,603,984.2110
1030	-	1031	S	E	1	8	44	10.00	1031	6,989,082.4030	6,603,984.4110
1031	-	1032	S	E	0	0	0	9.00	1032	6,989,073.4030	6,603,984.4110
1032	-	1033	S	W	1	8	44	10.00	1033	6,989,063.4030	6,603,984.2110
1033	-	1034	S	W	1	54	32	9.00	1034	6,989,054.4030	6,603,983.9110
1034	-	1035	S	W	2	51	44	10.01	1035	6,989,044.4030	6,603,983.4110
1035	-	1036	S	W	3	48	50	9.02	1036	6,989,035.4030	6,603,982.8110
1036	-	1037	S	W	5	42	38	9.04	1037	6,989,026.4030	6,603,981.9110
1037	-	1038	S	W	5	8	33	10.04	1038	6,989,016.4030	6,603,981.0110
1038	-	1039	S	W	7	35	40	9.08	1039	6,989,007.4030	6,603,979.8110
1039	-	1040	S	W	8	13	9	9.09	1040	6,988,998.4030	6,603,978.5110
1040	-	1041	S	W	7	58	10	10.10	1041	6,988,988.4030	6,603,977.1110
1041	-	1042	S	W	10	41	47	9.16	1042	6,988,979.4030	6,603,975.4110
1042	-	1043	S	W	11	18	35	9.18	1043	6,988,970.4030	6,603,973.6110
1043	-	1044	S	W	11	55	14	9.20	1044	6,988,961.4030	6,603,971.7110
1044	-	1045	S	W	11	51	35	10.22	1045	6,988,951.4030	6,603,969.6110
1045	-	1046	S	W	14	55	53	9.31	1046	6,988,942.4030	6,603,967.2110
1046	-	1047	S	W	14	55	53	9.31	1047	6,988,933.4030	6,603,964.8110
1047	-	1048	S	W	16	6	48	9.37	1048	6,988,924.4030	6,603,962.2110
1048	-	1049	S	W	16	41	57	9.40	1049	6,988,915.4030	6,603,959.5110
1049	-	1050	S	W	17	51	36	9.46	1050	6,988,906.4030	6,603,956.6110
1050	-	1051	S	W	19	0	21	9.52	1051	6,988,897.4030	6,603,953.5110
1051	-	1052	S	W	19	34	23	9.55	1052	6,988,888.4030	6,603,950.3110
1052	-	1053	S	W	20	41	43	9.62	1053	6,988,879.4030	6,603,946.9110
1053	-	1054	S	W	23	37	45	8.73	1054	6,988,871.4030	6,603,943.4110
1054	-	1055	S	W	22	20	53	9.73	1055	6,988,862.4030	6,603,939.7110
1055	-	1056	S	W	22	53	25	9.77	1056	6,988,853.4030	6,603,935.9110
1056	-	1057	S	W	26	33	54	8.94	1057	6,988,845.4030	6,603,931.9110
1057	-	1058	S	W	25	1	0	9.93	1058	6,988,836.4030	6,603,927.7110
1058	-	1059	S	W	27	41	58	9.04	1059	6,988,828.4030	6,603,923.5110
1059	-	1060	S	W	28	48	38	9.13	1060	6,988,820.4030	6,603,919.1110
1060	-	1061	S	W	27	4	19	10.11	1061	6,988,811.4030	6,603,914.5110
1061	-	1062	S	W	30	26	3	9.28	1062	6,988,803.4030	6,603,909.8110
1062	-	1063	S	W	31	29	14	9.38	1063	6,988,795.4030	6,603,904.9110
1063	-	1064	S	W	32	0	19	9.43	1064	6,988,787.4030	6,603,899.9110
1064	-	1065	S	W	32	31	3	9.49	1065	6,988,779.4030	6,603,894.8110
1065	-	1066	S	W	36	36	25	8.72	1066	6,988,772.4030	6,603,889.6110
1066	-	1067	S	W	34	30	30	9.71	1067	6,988,764.4030	6,603,884.1110
1067	-	1068	S	W	34	30	30	9.71	1068	6,988,756.4030	6,603,878.6110
1068	-	1069	S	W	39	9	19	9.03	1069	6,988,749.4030	6,603,872.9110
1069	-	1070	S	W	35	56	31	9.88	1070	6,988,741.4030	6,603,867.1110
1070	-	1071	S	W	40	7	33	9.15	1071	6,988,734.4030	6,603,861.2110
1071	-	1072	S	W	40	36	4	9.22	1072	6,988,727.4030	6,603,855.2110
1072	-	1073	S	W	41	31	54	9.35	1073	6,988,720.4030	6,603,849.0110
1073	-	1074	S	W	41	59	13	9.42	1074	6,988,713.4030	6,603,842.7110
1074	-	1075	S	W	42	52	44	9.55	1075	6,988,706.4030	6,603,836.2110
1075	-	1076	S	W	43	27	6	837.52	1076	6,988,098.4030	6,603,260.2110
1076	-	1077	S	W	42	30	37	8.14	1077	6,988,092.4030	6,603,254.7110

PODER LEGISLATIVO

LEY N° 1681

LADO	RUMBO	°	'	"	DISTANCIA	VERTICE	X	Y
					Mts	1077	6,988,092.4030	6,603,254.7110
1077 - 1078	S W	41	27	18	8.01	1078	6,988,086.4030	6,603,249.4110
1078 - 1079	S W	41	27	18	8.01	1079	6,988,080.4030	6,603,244.1110
1079 - 1080	S W	40	21	52	7.87	1080	6,988,074.4030	6,603,239.0110
1080 - 1081	S W	40	21	52	7.87	1081	6,988,068.4030	6,603,233.9110
1081 - 1082	S W	39	14	14	7.75	1082	6,988,062.4030	6,603,229.0110
1082 - 1083	S W	34	59	31	8.54	1083	6,988,055.4030	6,603,224.1110
1083 - 1084	S W	38	4	22	7.62	1084	6,988,049.4030	6,603,219.4110
1084 - 1085	S W	33	18	38	8.38	1085	6,988,042.4030	6,603,214.8110
1085 - 1086	S W	36	52	11	7.50	1086	6,988,036.4030	6,603,210.3110
1086 - 1087	S W	31	33	42	8.22	1087	6,988,029.4030	6,603,206.0110
1087 - 1088	S W	31	33	42	8.22	1088	6,988,022.4030	6,603,201.7110
1088 - 1089	S W	30	21	29	8.11	1089	6,988,015.4030	6,603,197.6110
1089 - 1090	S W	29	44	41	8.06	1090	6,988,008.4030	6,603,193.6110
1090 - 1091	S W	29	7	26	8.01	1091	6,988,001.4030	6,603,189.7110
1091 - 1092	S W	28	29	44	7.96	1092	6,987,994.4030	6,603,185.9110
1092 - 1093	S W	27	51	34	7.92	1093	6,987,987.4030	6,603,182.2110
1093 - 1094	S W	26	33	54	7.83	1094	6,987,980.4030	6,603,178.7110
1094 - 1095	S W	22	24	58	8.65	1095	6,987,972.4030	6,603,175.4110
1095 - 1096	S W	25	14	25	7.74	1096	6,987,965.4030	6,603,172.1110
1096 - 1097	S W	24	34	1	7.70	1097	6,987,958.4030	6,603,168.9110
1097 - 1098	S W	20	33	21	8.54	1098	6,987,950.4030	6,603,165.9110
1098 - 1099	S W	21	48	5	7.54	1099	6,987,943.4030	6,603,163.1110
1099 - 1100	S W	19	17	24	8.48	1100	6,987,935.4030	6,603,160.3110
1100 - 1101	S W	20	22	35	7.47	1101	6,987,928.4030	6,603,157.7110
1101 - 1102	S W	17	21	14	8.38	1102	6,987,920.4030	6,603,155.2110
1102 - 1103	S W	16	2	23	8.32	1103	6,987,912.4030	6,603,152.9110
1103 - 1104	S W	17	26	49	7.34	1104	6,987,905.4030	6,603,150.7110
1104 - 1105	S W	14	42	29	8.27	1105	6,987,897.4030	6,603,148.6110
1105 - 1106	S W	13	21	36	8.22	1106	6,987,889.4030	6,603,146.7110
1106 - 1107	S W	12	40	49	8.20	1107	6,987,881.4030	6,603,144.9110
1107 - 1108	S W	11	59	48	8.18	1108	6,987,873.4030	6,603,143.2110
1108 - 1109	S W	10	37	10	8.14	1109	6,987,865.4030	6,603,141.7110
1109 - 1110	S W	11	18	35	7.14	1110	6,987,858.4030	6,603,140.3110
1110 - 1111	S W	8	31	50	8.09	1111	6,987,850.4030	6,603,139.1110
1111 - 1112	S W	8	31	50	8.09	1112	6,987,842.4030	6,603,137.9110
1112 - 1113	S W	7	7	30	8.06	1113	6,987,834.4030	6,603,136.9110
1113 - 1114	S W	5	42	38	8.04	1114	6,987,826.4030	6,603,136.1110
1114 - 1115	S W	5	0	2	8.03	1115	6,987,818.4030	6,603,135.4110
1115 - 1116	S W	3	34	34	8.02	1116	6,987,810.4030	6,603,134.9110
1116 - 1117	S W	3	34	34	8.02	1117	6,987,802.4030	6,603,134.4110
1117 - 1118	S W	2	8	51	8.01	1118	6,987,794.4030	6,603,134.1110
1118 - 1119	S W	0	42	58	8.00	1119	6,987,786.4030	6,603,134.0110
1119 - 1120	S E	0	0	0	8.00	1120	6,987,778.4030	6,603,134.0110
1120 - 1121	S E	1	25	55	8.00	1121	6,987,770.4030	6,603,134.2110
1121 - 1122	S E	1	25	55	8.00	1122	6,987,762.4030	6,603,134.4110
1122 - 1123	S E	3	34	34	8.02	1123	6,987,754.4030	6,603,134.9110
1123 - 1124	S E	3	34	34	8.02	1124	6,987,746.4030	6,603,135.4110
1124 - 1125	S E	5	0	2	8.03	1125	6,987,738.4030	6,603,136.1110
1125 - 1126	S E	6	25	7	8.05	1126	6,987,730.4030	6,603,137.0110
1126 - 1127	S E	6	25	7	8.05	1127	6,987,722.4030	6,603,137.9110
1127 - 1128	S E	8	31	50	8.09	1128	6,987,714.4030	6,603,139.1110
1128 - 1129	S E	8	31	50	8.09	1129	6,987,706.4030	6,603,140.3110
1129 - 1130	S E	9	55	34	8.12	1130	6,987,698.4030	6,603,141.7110
1130 - 1131	S E	10	37	10	8.14	1131	6,987,690.4030	6,603,143.2110

PODER LEGISLATIVO

LEY N° 1681

LADO	RUMBO	°	'	"	DISTANCIA	VERTICE	X	Y
					Mts	1131	6,987,690.4030	6,603,143.2110
1131 - 1132	S E	11	59	48	8.18	1132	6,987,682.4030	6,603,144.9110
1132 - 1133	S E	12	40	49	8.20	1133	6,987,674.4030	6,603,146.7110
1133 - 1134	S E	14	20	7	9.29	1134	6,987,665.4030	6,603,149.0110
1134 - 1135	S E	14	41	24	612.01	1135	6,987,073.4030	6,603,304.2110
1135 - 1136	S E	15	5	36	34.18	1136	6,987,040.4030	6,603,313.1110
1136 - 1137	S E	16	3	35	34.34	1137	6,987,007.4030	6,603,322.6110
1137 - 1138	S E	17	1	2	34.51	1138	6,986,974.4030	6,603,332.7110
1138 - 1139	S E	18	29	19	33.74	1139	6,986,942.4030	6,603,343.4110
1139 - 1140	S E	18	54	8	34.88	1140	6,986,909.4030	6,603,354.7110
1140 - 1141	S E	20	5	1	34.07	1141	6,986,877.4030	6,603,366.4110
1141 - 1142	S E	21	10	52	34.32	1142	6,986,845.4030	6,603,378.8110
1142 - 1143	S E	22	35	37	33.58	1143	6,986,814.4030	6,603,391.7110
1143 - 1144	S E	22	52	25	34.73	1144	6,986,782.4030	6,603,405.2110
1144 - 1145	S E	24	18	16	34.01	1145	6,986,751.4030	6,603,419.2110
1145 - 1146	S E	25	4	2	34.22	1146	6,986,720.4030	6,603,433.7110
1146 - 1147	S E	25	58	14	34.48	1147	6,986,689.4030	6,603,448.8110
1147 - 1148	S E	27	28	27	33.81	1148	6,986,659.4030	6,603,464.4110
1148 - 1149	S E	28	22	8	34.09	1149	6,986,629.4030	6,603,480.6110
1149 - 1150	S E	28	57	25	34.29	1150	6,986,599.4030	6,603,497.2110
1150 - 1151	S E	29	49	37	34.58	1151	6,986,569.4030	6,603,514.4110
1151 - 1152	S E	31	32	28	34.03	1152	6,986,540.4030	6,603,532.2110
1152 - 1153	S E	32	6	42	34.24	1153	6,986,511.4030	6,603,550.4110
1153 - 1154	S E	33	44	14	33.67	1154	6,986,483.4030	6,603,569.1110
1154 - 1155	S E	33	30	26	34.78	1155	6,986,454.4030	6,603,588.3110
1155 - 1156	S E	35	7	44	34.24	1156	6,986,426.4030	6,603,608.0110
1156 - 1157	S E	36	48	6	33.72	1157	6,986,399.4030	6,603,628.2110
1157 - 1158	S E	36	28	29	34.82	1158	6,986,371.4030	6,603,648.9110
1158 - 1159	S E	38	0	25	34.27	1159	6,986,344.4030	6,603,670.0110
1159 - 1160	S E	39	43	7	33.80	1160	6,986,318.4030	6,603,691.6110
1160 - 1161	S E	40	15	59	44.56	1161	6,986,284.4030	6,603,720.4110
1161 - 1162	S E	40	59	44	549.84	1162	6,985,869.4030	6,604,081.1110
1162 - 1163	S E	39	6	45	29.64	1163	6,985,846.4030	6,604,099.8110
1163 - 1164	S E	39	36	0	14.28	1164	6,985,835.4030	6,604,108.9110
1164 - 1165	S E	36	52	11	15.00	1165	6,985,823.4030	6,604,117.9110
1165 - 1166	S E	35	56	31	14.82	1166	6,985,811.4030	6,604,126.6110
1166 - 1167	S E	35	18	40	14.71	1167	6,985,799.4030	6,604,135.1110
1167 - 1168	S E	34	40	13	14.59	1168	6,985,787.4030	6,604,143.4110
1168 - 1169	S E	34	1	9	14.48	1169	6,985,775.4030	6,604,151.5110
1169 - 1170	S E	33	21	29	14.37	1170	6,985,763.4030	6,604,159.4110
1170 - 1171	S E	30	18	40	15.06	1171	6,985,750.4030	6,604,167.0110
1171 - 1172	S E	29	38	59	14.96	1172	6,985,737.4030	6,604,174.4110
1172 - 1173	S E	31	18	48	14.05	1173	6,985,725.4030	6,604,181.7110
1173 - 1174	S E	28	18	2	14.76	1174	6,985,712.4030	6,604,188.7110
1174 - 1175	S E	27	15	57	14.62	1175	6,985,699.4030	6,604,195.4110
1175 - 1176	S E	26	33	54	14.53	1176	6,985,686.4030	6,604,201.9110
1176 - 1177	S E	24	13	39	15.35	1177	6,985,672.4030	6,604,208.2110
1177 - 1178	S E	25	8	14	14.36	1178	6,985,659.4030	6,604,214.3110
1178 - 1179	S E	24	24	38	14.28	1179	6,985,646.4030	6,604,220.2110
1179 - 1180	S E	21	26	51	15.04	1180	6,985,632.4030	6,604,225.7110
1180 - 1181	S E	21	5	32	15.01	1181	6,985,618.4030	6,604,231.1110
1181 - 1182	S E	21	25	13	13.96	1182	6,985,605.4030	6,604,236.2110
1182 - 1183	S E	19	39	13	14.87	1183	6,985,591.4030	6,604,241.2110
1183 - 1184	S E	18	11	20	14.74	1184	6,985,577.4030	6,604,245.8110
1184 - 1185	S E	17	26	49	14.68	1185	6,985,563.4030	6,604,250.2110

# PODER LEGISLATIVO

## LEY N° 1681

LADO		RUMBO		°	'	"	DISTANCIA	VERTICE	X	Y	
							Mts	1185	6,985,563.4030	6,604,250.2110	
1185	-	1186	S	E	16	41	57	14.62	1186	6,985,549.4030	6,604,254.4110
1186	-	1187	S	E	15	33	58	14.53	1187	6,985,535.4030	6,604,258.3110
1187	-	1188	S	E	14	25	14	14.46	1188	6,985,521.4030	6,604,261.9110
1188	-	1189	S	E	13	8	2	15.40	1189	6,985,506.4030	6,604,265.4110
1189	-	1190	S	E	12	29	7	14.34	1190	6,985,492.4030	6,604,268.5110
1190	-	1191	S	E	11	42	10	14.30	1191	6,985,478.4030	6,604,271.4110
1191	-	1192	S	E	11	0	32	224.12	1192	6,985,258.4030	6,604,314.2110
1192	-	1193	S	E	11	18	35	20.40	1193	6,985,238.4030	6,604,318.2110
1193	-	1194	S	E	12	24	26	20.48	1194	6,985,218.4030	6,604,322.6110
1194	-	1195	S	E	12	57	9	20.52	1195	6,985,198.4030	6,604,327.2110
1195	-	1196	S	E	14	18	19	20.64	1196	6,985,178.4030	6,604,332.3110
1196	-	1197	S	E	15	51	56	19.75	1197	6,985,159.4030	6,604,337.7110
1197	-	1198	S	E	16	58	31	19.87	1198	6,985,140.4030	6,604,343.5110
1198	-	1199	S	E	16	57	42	20.91	1199	6,985,120.4030	6,604,349.6110
1199	-	1200	S	E	18	36	56	20.05	1200	6,985,101.4030	6,604,356.0110
1200	-	1201	S	E	19	25	27	20.15	1201	6,985,082.4030	6,604,362.7110
1201	-	1202	S	E	20	29	23	20.28	1202	6,985,063.4030	6,604,369.8110
1202	-	1203	S	E	21	16	46	20.39	1203	6,985,044.4030	6,604,377.2110
1203	-	1204	S	E	22	3	39	20.50	1204	6,985,025.4030	6,604,384.9110
1204	-	1205	S	E	24	13	39	19.74	1205	6,985,007.4030	6,604,393.0110
1205	-	1206	S	E	23	51	1	20.77	1206	6,984,988.4030	6,604,401.4110
1206	-	1207	S	E	25	47	45	19.99	1207	6,984,970.4030	6,604,410.1110
1207	-	1208	S	E	26	33	54	20.12	1208	6,984,952.4030	6,604,419.1110
1208	-	1209	S	E	27	34	28	20.31	1209	6,984,934.4030	6,604,428.5110
1209	-	1210	S	E	28	4	20	20.40	1210	6,984,916.4030	6,604,438.1110
1210	-	1211	S	E	30	27	55	19.72	1211	6,984,899.4030	6,604,448.1110
1211	-	1212	S	E	29	46	44	20.74	1212	6,984,881.4030	6,604,458.4110
1212	-	1213	S	E	31	42	5	19.98	1213	6,984,864.4030	6,604,468.9110
1213	-	1214	S	E	32	40	1	20.19	1214	6,984,847.4030	6,604,479.8110
1214	-	1215	S	E	33	22	40	20.36	1215	6,984,830.4030	6,604,491.0110
1215	-	1216	S	E	33	50	43	20.47	1216	6,984,813.4030	6,604,502.4110
1216	-	1217	S	E	36	24	31	19.88	1217	6,984,797.4030	6,604,514.2110
1217	-	1218	S	E	36	52	11	20.00	1218	6,984,781.4030	6,604,526.2110
1218	-	1219	S	E	36	6	26	21.04	1219	6,984,764.4030	6,604,538.6110
1219	-	1220	S	E	39	48	20	19.53	1220	6,984,749.4030	6,604,551.1110
1220	-	1221	S	E	39	38	39	27.27	1221	6,984,728.4030	6,604,568.5110
1221	-	1222	S	E	40	18	55	1,332.47	1222	6,983,712.4030	6,605,430.6110
1222	-	1223	S	E	42	5	33	40.43	1223	6,983,682.4030	6,605,457.7110
1223	-	1224	S	E	43	40	35	42.86	1224	6,983,651.4030	6,605,487.3110
1224	-	1225	S	E	45	5	43	42.50	1225	6,983,621.4030	6,605,517.4110
1225	-	1226	S	E	45	39	38	42.92	1226	6,983,591.4030	6,605,548.1110
1226	-	1227	S	E	46	7	23	43.28	1227	6,983,561.4030	6,605,579.3110
1227	-	1228	S	E	47	38	12	43.04	1228	6,983,532.4030	6,605,611.1110
1228	-	1229	S	E	48	54	9	42.60	1229	6,983,504.4030	6,605,643.2110
1229	-	1230	S	E	49	25	39	43.05	1230	6,983,476.4030	6,605,675.9110
1230	-	1231	S	E	50	52	48	42.79	1231	6,983,449.4030	6,605,709.1110
1231	-	1232	S	E	51	12	56	43.10	1232	6,983,422.4030	6,605,742.7110
1232	-	1233	S	E	52	45	24	42.96	1233	6,983,396.4030	6,605,776.9110
1233	-	1234	S	E	52	59	50	43.20	1234	6,983,370.4030	6,605,811.4110
1234	-	1235	S	E	54	27	44	43.01	1235	6,983,345.4030	6,605,846.4110
1235	-	1236	S	E	55	56	20	42.85	1236	6,983,321.4030	6,605,881.9110
1236	-	1237	S	E	56	9	44	43.10	1237	6,983,297.4030	6,605,917.7110
1237	-	1238	S	E	57	38	28	42.97	1238	6,983,274.4030	6,605,954.0110
1238	-	1239	S	E	58	59	24	42.70	1239	6,983,252.4030	6,605,990.6110



# PODER LEGISLATIVO

## LEY N° 1681

LADO		RUMBO		°	'	"	DISTANCIA	VERTICE	X	Y
							Mts	1239	6,983,252.4030	6,605,990.6110
1239 - 1240	S	E	59	19	56	43.13	1240	6,983,230.4030	6,606,027.7110	
1240 - 1241	S	E	60	41	9	42.89	1241	6,983,209.4030	6,606,065.1110	
1241 - 1242	S	E	62	6	59	42.76	1242	6,983,189.4030	6,606,102.9110	
1242 - 1243	S	E	62	18	12	43.03	1243	6,983,169.4030	6,606,141.0110	
1243 - 1244	S	E	63	40	27	42.84	1244	6,983,150.4030	6,606,179.4110	
1244 - 1245	S	E	63	54	33	43.20	1245	6,983,131.4030	6,606,218.2110	
1245 - 1246	S	E	66	30	5	42.64	1246	6,983,114.4030	6,606,257.3110	
1246 - 1247	S	E	66	39	40	42.91	1247	6,983,097.4030	6,606,296.7110	
1247 - 1248	S	E	67	7	49	61.75	1248	6,983,073.4030	6,606,353.6110	
1248 - 1249	S	E	68	31	18	1,138.89	1249	6,982,656.4030	6,607,413.4110	
1249 - 1250	S	E	69	36	56	97.61	1250	6,982,622.4030	6,607,504.9110	
1250 - 1251	S	E	76	42	33	13.05	1251	6,982,619.4030	6,607,517.6110	
1251 - 1252	S	E	72	38	45	13.41	1252	6,982,615.4030	6,607,530.4110	
1252 - 1253	S	E	72	31	3	13.32	1253	6,982,611.4030	6,607,543.1110	
1253 - 1254	S	E	76	54	29	13.24	1254	6,982,608.4030	6,607,556.0110	
1254 - 1255	S	E	76	54	29	13.24	1255	6,982,605.4030	6,607,568.9110	
1255 - 1256	S	E	77	0	19	13.34	1256	6,982,602.4030	6,607,581.9110	
1256 - 1257	S	E	81	15	13	13.15	1257	6,982,600.4030	6,607,594.9110	
1257 - 1258	S	E	77	6	4	13.44	1258	6,982,597.4030	6,607,608.0110	
1258 - 1259	S	E	81	19	10	13.25	1259	6,982,595.4030	6,607,621.1110	
1259 - 1260	S	E	81	19	10	13.25	1260	6,982,593.4030	6,607,634.2110	
1260 - 1261	S	E	81	23	3	13.35	1261	6,982,591.4030	6,607,647.4110	
1261 - 1262	S	E	85	40	3	13.24	1262	6,982,590.4030	6,607,660.6110	
1262 - 1263	S	E	85	40	3	13.24	1263	6,982,589.4030	6,607,673.8110	
1263 - 1264	S	E	85	42	0	13.34	1264	6,982,588.4030	6,607,687.1110	
1264 - 1265	S	E	85	40	3	13.24	1265	6,982,587.4030	6,607,700.3110	
1265 - 1266	S	E	85	42	0	13.34	1266	6,982,586.4030	6,607,713.6110	
1266 - 1267	S	E	90	0	0	13.30	1267	6,982,586.4030	6,607,726.9110	
1267 - 1268	S	E	90	0	0	13.20	1268	6,982,586.4030	6,607,740.1110	
1268 - 1269	S	E	90	0	0	13.30	1269	6,982,586.4030	6,607,753.4110	
1269 - 1270	S	E	90	0	0	13.30	1270	6,982,586.4030	6,607,766.7110	
1270 - 1271	N	E	85	40	3	13.24	1271	6,982,587.4030	6,607,779.9110	
1271 - 1272	N	E	85	42	0	13.34	1272	6,982,588.4030	6,607,793.2110	
1272 - 1273	N	E	85	40	3	13.24	1273	6,982,589.4030	6,607,806.4110	
1273 - 1274	N	E	85	42	0	13.34	1274	6,982,590.4030	6,607,819.7110	
1274 - 1275	N	E	81	23	3	13.35	1275	6,982,592.4030	6,607,832.9110	
1275 - 1276	N	E	85	38	5	13.14	1276	6,982,593.4030	6,607,846.0110	
1276 - 1277	N	E	81	19	10	13.25	1277	6,982,595.4030	6,607,859.1110	
1277 - 1278	N	E	77	6	4	13.44	1278	6,982,598.4030	6,607,872.2110	
1278 - 1279	N	E	81	19	10	13.25	1279	6,982,600.4030	6,607,885.3110	
1279 - 1280	N	E	77	0	19	13.34	1280	6,982,603.4030	6,607,898.3110	
1280 - 1281	N	E	76	54	29	13.24	1281	6,982,606.4030	6,607,911.2110	
1281 - 1282	N	E	76	54	29	22.07	1282	6,982,611.4030	6,607,932.7110	
1282 - 1283	N	E	72	21	24	141.87	1283	6,982,654.4030	6,608,067.9110	
1283 - 1284	N	E	71	39	50	1,446.33	1284	6,983,109.4030	6,609,440.8110	
1284 - 1285	N	E	71	23	59	21.95	1285	6,983,116.4030	6,609,461.6110	
1285 - 1286	N	E	73	45	40	21.46	1286	6,983,122.4030	6,609,482.2110	
1286 - 1287	N	E	73	58	55	21.74	1287	6,983,128.4030	6,609,503.1110	
1287 - 1288	N	E	73	58	55	21.74	1288	6,983,134.4030	6,609,524.0110	
1288 - 1289	N	E	76	36	27	21.59	1289	6,983,139.4030	6,609,545.0110	
1289 - 1290	N	E	76	40	7	21.68	1290	6,983,144.4030	6,609,566.1110	
1290 - 1291	N	E	79	18	54	21.57	1291	6,983,148.4030	6,609,587.3110	
1291 - 1292	N	E	79	21	50	21.67	1292	6,983,152.4030	6,609,608.6110	
1292 - 1293	N	E	79	21	50	21.67	1293	6,983,156.4030	6,609,629.9110	

# PODER LEGISLATIVO

## LEY N° 1681

LADO		RUMBO		°	'	"	DISTANCIA	VERTICE	X	Y	
							Mts	1293	6,983,156.4030	6,609,629.9110	
1293	-	1294	N	E	81	58	58	21.51	1294	6,983,159.4030	6,609,651.2110
1294	-	1295	N	E	82	3	23	21.71	1295	6,983,162.4030	6,609,672.7110
1295	-	1296	N	E	82	3	23	21.71	1296	6,983,165.4030	6,609,694.2110
1296	-	1297	N	E	84	41	7	21.59	1297	6,983,167.4030	6,609,715.7110
1297	-	1298	N	E	84	42	35	21.69	1298	6,983,169.4030	6,609,737.3110
1298	-	1299	N	E	87	20	57	21.62	1299	6,983,170.4030	6,609,758.9110
1299	-	1300	N	E	87	20	57	21.62	1300	6,983,171.4030	6,609,780.5110
1300	-	1301	N	E	87	20	57	21.62	1301	6,983,172.4030	6,609,802.1110
1301	-	1302	N	E	90	0	0	21.60	1302	6,983,172.4030	6,609,823.7110
1302	-	1303	N	E	90	0	0	21.70	1303	6,983,172.4030	6,609,845.4110
1303	-	1304	N	E	90	0	0	21.70	1304	6,983,172.4030	6,609,867.1110
1304	-	1305	S	E	87	20	57	21.62	1305	6,983,171.4030	6,609,888.7110
1305	-	1306	S	E	87	20	57	21.62	1306	6,983,170.4030	6,609,910.3110
1306	-	1307	S	E	84	42	35	21.69	1307	6,983,168.4030	6,609,931.9110
1307	-	1308	S	E	84	41	7	21.59	1308	6,983,166.4030	6,609,953.4110
1308	-	1309	S	E	84	41	7	21.59	1309	6,983,164.4030	6,609,974.9110
1309	-	1310	S	E	82	3	23	21.71	1310	6,983,161.4030	6,609,996.4110
1310	-	1311	S	E	82	1	11	21.61	1311	6,983,158.4030	6,610,017.8110
1311	-	1312	S	E	82	1	11	21.61	1312	6,983,155.4030	6,610,039.2110
1312	-	1313	S	E	79	21	50	21.67	1313	6,983,151.4030	6,610,060.5110
1313	-	1314	S	E	79	18	54	21.57	1314	6,983,147.4030	6,610,081.7110
1314	-	1315	S	E	76	43	45	21.78	1315	6,983,142.4030	6,610,102.9110
1315	-	1316	S	E	76	36	27	21.59	1316	6,983,137.4030	6,610,123.9110
1316	-	1317	S	E	76	36	27	21.59	1317	6,983,132.4030	6,610,144.9110
1317	-	1318	S	E	73	58	55	21.74	1318	6,983,126.4030	6,610,165.8110
1318	-	1319	S	E	73	54	33	21.65	1319	6,983,120.4030	6,610,186.6110
1319	-	1320	S	E	73	50	7	21.55	1320	6,983,114.4030	6,610,207.3110
1320	-	1321	S	E	71	13	54	21.76	1321	6,983,107.4030	6,610,227.9110
1321	-	1322	S	E	71	3	39	21.57	1322	6,983,100.4030	6,610,248.3110
1322	-	1323	S	E	68	29	28	21.82	1323	6,983,092.4030	6,610,268.6110
1323	-	1324	S	E	70	53	13	21.38	1324	6,983,085.4030	6,610,288.8110
1324	-	1325	S	E	68	17	49	1,511.66	1325	6,982,526.4030	6,611,693.3110
1325	-	1326	S	E	68	5	46	83.10	1326	6,982,495.4030	6,611,770.4110
1326	-	1327	S	E	66	45	18	81.08	1327	6,982,463.4030	6,611,844.9110
1327	-	1328	S	E	65	54	28	80.84	1328	6,982,430.4030	6,611,918.7110
1328	-	1329	S	E	64	30	22	81.32	1329	6,982,395.4030	6,611,992.1110
1329	-	1330	S	E	64	15	41	80.60	1330	6,982,360.4030	6,612,064.7110
1330	-	1331	S	E	62	10	33	81.41	1331	6,982,322.4030	6,612,136.7110
1331	-	1332	S	E	61	58	39	80.88	1332	6,982,284.4030	6,612,208.1110
1332	-	1333	S	E	61	7	3	80.74	1333	6,982,245.4030	6,612,278.8110
1333	-	1334	S	E	59	36	22	81.04	1334	6,982,204.4030	6,612,348.7110
1334	-	1335	S	E	58	49	5	81.12	1335	6,982,162.4030	6,612,418.1110
1335	-	1336	S	E	57	52	55	80.88	1336	6,982,119.4030	6,612,486.6110
1336	-	1337	S	E	57	16	55	716.00	1337	6,981,732.4030	6,613,089.0110
1337	-	1338	S	E	52	15	55	758.17	1338	6,981,268.4030	6,613,688.6110
1338	-	1339	S	E	52	53	58	29.84	1339	6,981,250.4030	6,613,712.4110
1339	-	1340	S	E	49	15	48	27.58	1340	6,981,232.4030	6,613,733.3110
1340	-	1341	S	E	50	28	8	26.71	1341	6,981,215.4030	6,613,753.9110
1341	-	1342	S	E	48	26	11	27.13	1342	6,981,197.4030	6,613,774.2110
1342	-	1343	S	E	48	0	46	26.91	1343	6,981,179.4030	6,613,794.2110
1343	-	1344	S	E	46	2	10	27.37	1344	6,981,160.4030	6,613,813.9110
1344	-	1345	S	E	45	26	55	27.08	1345	6,981,141.4030	6,613,833.2110
1345	-	1346	S	E	45	9	1	26.94	1346	6,981,122.4030	6,613,852.3110
1346	-	1347	S	E	42	55	22	27.31	1347	6,981,102.4030	6,613,870.9110

# PODER LEGISLATIVO

## LEY N° 1681

LADO		RUMBO		°	'	"	DISTANCIA	VERTICE	X	Y	
							Mts	1347	6,981,102.4030	6,613,870.9110	
1347	-	1348	S	E	44	4	51	26.45	1348	6,981,083.4030	6,613,889.3110
1348	-	1349	S	E	40	26	37	27.59	1349	6,981,062.4030	6,613,907.2110
1349	-	1350	S	E	41	30	31	26.71	1350	6,981,042.4030	6,613,924.9110
1350	-	1351	S	E	39	28	55	27.21	1351	6,981,021.4030	6,613,942.2110
1351	-	1352	S	E	38	49	32	26.96	1352	6,981,000.4030	6,613,959.1110
1352	-	1353	S	E	38	9	26	26.71	1353	6,980,979.4030	6,613,975.6110
1353	-	1354	S	E	36	11	50	27.26	1354	6,980,957.4030	6,613,991.7110
1354	-	1355	S	E	35	41	6	27.09	1355	6,980,935.4030	6,614,007.5110
1355	-	1356	S	E	34	59	31	26.85	1356	6,980,913.4030	6,614,022.9110
1356	-	1357	S	E	33	52	6	133.68	1357	6,980,802.4030	6,614,097.4110
1357	-	1358	S	E	55	44	11	138.54	1358	6,980,880.4030	6,614,211.9110
1358	-	1359	S	E	34	7	9	1,032.77	1359	6,980,025.4030	6,614,791.2110
1359	-	1360	S	W	55	55	0	137.40	1360	6,979,948.4030	6,614,677.4110
1360	-	1361	S	E	34	9	51	147.44	1361	6,979,826.4030	6,614,760.2110
1361	-	1362	S	E	33	41	24	36.06	1362	6,979,796.4030	6,614,780.2110
1362	-	1363	S	E	30	57	49	22.16	1363	6,979,777.4030	6,614,791.6110
1363	-	1364	S	E	31	39	38	21.15	1364	6,979,759.4030	6,614,802.7110
1364	-	1365	S	E	29	50	31	21.90	1365	6,979,740.4030	6,614,813.6110
1365	-	1366	S	E	28	55	35	21.71	1366	6,979,721.4030	6,614,824.1110
1366	-	1367	S	E	27	59	39	21.52	1367	6,979,702.4030	6,614,834.2110
1367	-	1368	S	E	27	17	3	21.38	1368	6,979,683.4030	6,614,844.0110
1368	-	1369	S	E	25	24	27	22.14	1369	6,979,663.4030	6,614,853.5110
1369	-	1370	S	E	24	27	55	21.97	1370	6,979,643.4030	6,614,862.6110
1370	-	1371	S	E	24	51	5	20.94	1371	6,979,624.4030	6,614,871.4110
1371	-	1372	S	E	23	1	31	21.73	1372	6,979,604.4030	6,614,879.9110
1372	-	1373	S	E	22	2	52	21.58	1373	6,979,584.4030	6,614,888.0110
1373	-	1374	S	E	20	8	10	22.37	1374	6,979,563.4030	6,614,895.7110
1374	-	1375	S	E	20	18	16	21.33	1375	6,979,543.4030	6,614,903.1110
1375	-	1376	S	E	19	32	41	21.22	1376	6,979,523.4030	6,614,910.2110
1376	-	1377	S	E	17	26	49	22.01	1377	6,979,502.4030	6,614,916.8110
1377	-	1378	S	E	16	41	57	21.92	1378	6,979,481.4030	6,614,923.1110
1378	-	1379	S	E	16	41	57	20.88	1379	6,979,461.4030	6,614,929.1110
1379	-	1380	S	E	14	55	53	21.73	1380	6,979,440.4030	6,614,934.7110
1380	-	1381	S	E	13	54	28	21.63	1381	6,979,419.4030	6,614,939.9110
1381	-	1382	S	E	13	8	2	21.56	1382	6,979,398.4030	6,614,944.8110
1382	-	1383	S	E	11	18	35	22.44	1383	6,979,376.4030	6,614,949.2110
1383	-	1384	S	E	11	18	35	21.42	1384	6,979,355.4030	6,614,953.4110
1384	-	1385	S	E	9	59	32	21.32	1385	6,979,334.4030	6,614,957.1110
1385	-	1386	S	E	8	47	7	22.26	1386	6,979,312.4030	6,614,960.5110
1386	-	1387	S	E	8	7	48	21.21	1387	6,979,291.4030	6,614,963.5110
1387	-	1388	S	E	7	3	28	21.16	1388	6,979,270.4030	6,614,966.1110
1388	-	1389	S	E	5	58	5	22.12	1389	6,979,248.4030	6,614,968.4110
1389	-	1390	S	E	5	28	26	2,145.79	1390	6,977,112.4030	6,615,173.1110
1390	-	1391	S	E	2	51	44	1,211.51	1391	6,975,902.4030	6,615,233.6110
1391	-	1392	S	E	2	4	57	22.01	1392	6,975,880.4030	6,615,234.4110
1392	-	1393	S	E	1	16	22	18.00	1393	6,975,862.4030	6,615,234.8110
1393	-	1394	S	E	0	19	5	18.00	1394	6,975,844.4030	6,615,234.9110
1394	-	1395	S	W	0	57	17	18.00	1395	6,975,826.4030	6,615,234.6110
1395	-	1396	S	W	1	48	31	19.01	1396	6,975,807.4030	6,615,234.0110
1396	-	1397	S	W	2	51	44	18.02	1397	6,975,789.4030	6,615,233.1110
1397	-	1398	S	W	3	48	50	18.04	1398	6,975,771.4030	6,615,231.9110
1398	-	1399	S	W	5	4	46	18.07	1399	6,975,753.4030	6,615,230.3110
1399	-	1400	S	W	5	42	38	18.09	1400	6,975,735.4030	6,615,228.5110
1400	-	1401	S	W	6	58	5	18.13	1401	6,975,717.4030	6,615,226.3110

# PODER LEGISLATIVO

## LEY N° 1681

LADO		RUMBO		°	'	"	DISTANCIA	VERTICE	X	Y	
							Mts	1401	6,975,717.4030	6,615,226.3110	
1401	-	1402	S	W	7	54	25	18.17	1402	6,975,699.4030	6,615,223.8110
1402	-	1403	S	W	8	50	30	18.22	1403	6,975,681.4030	6,615,221.0110
1403	-	1404	S	W	9	46	18	18.26	1404	6,975,663.4030	6,615,217.9110
1404	-	1405	S	W	10	41	47	18.32	1405	6,975,645.4030	6,615,214.5110
1405	-	1406	S	W	11	55	14	18.40	1406	6,975,627.4030	6,615,210.7110
1406	-	1407	S	W	13	14	25	17.46	1407	6,975,610.4030	6,615,206.7110
1407	-	1408	S	W	13	26	7	18.51	1408	6,975,592.4030	6,615,202.4110
1408	-	1409	S	W	14	38	1	18.60	1409	6,975,574.4030	6,615,197.7110
1409	-	1410	S	W	16	23	22	17.72	1410	6,975,557.4030	6,615,192.7110
1410	-	1411	S	W	16	24	24	18.76	1411	6,975,539.4030	6,615,187.4110
1411	-	1412	S	W	17	55	40	17.87	1412	6,975,522.4030	6,615,181.9110
1412	-	1413	S	W	19	8	23	17.99	1413	6,975,505.4030	6,615,176.0110
1413	-	1414	S	W	20	2	13	18.10	1414	6,975,488.4030	6,615,169.8110
1414	-	1415	S	W	20	37	47	18.16	1415	6,975,471.4030	6,615,163.4110
1415	-	1416	S	W	21	48	5	18.31	1416	6,975,454.4030	6,615,156.6110
1416	-	1417	S	W	22	40	3	18.42	1417	6,975,437.4030	6,615,149.5110
1417	-	1418	S	W	24	31	29	17.59	1418	6,975,421.4030	6,615,142.2110
1418	-	1419	S	W	24	22	3	18.66	1419	6,975,404.4030	6,615,134.5110
1419	-	1420	S	W	26	16	40	17.84	1420	6,975,388.4030	6,615,126.6110
1420	-	1421	S	W	25	45	1	18.87	1421	6,975,371.4030	6,615,118.4110
1421	-	1422	S	W	27	58	46	18.12	1422	6,975,355.4030	6,615,109.9110
1422	-	1423	S	W	28	48	38	18.26	1423	6,975,339.4030	6,615,101.1110
1423	-	1424	S	W	30	57	49	17.49	1424	6,975,324.4030	6,615,092.1110
1424	-	1425	S	W	30	26	3	18.56	1425	6,975,308.4030	6,615,082.7110
1425	-	1426	S	W	32	37	9	17.81	1426	6,975,293.4030	6,615,073.1110
1426	-	1427	S	W	31	44	49	18.82	1427	6,975,277.4030	6,615,063.2110
1427	-	1428	S	W	33	57	13	18.08	1428	6,975,262.4030	6,615,053.1110
1428	-	1429	S	W	34	44	5	18.25	1429	6,975,247.4030	6,615,042.7110
1429	-	1430	S	W	37	7	51	17.56	1430	6,975,233.4030	6,615,032.1110
1430	-	1431	S	W	36	0	16	18.54	1431	6,975,218.4030	6,615,021.2110
1431	-	1432	S	W	38	39	35	17.93	1432	6,975,204.4030	6,615,010.0110
1432	-	1433	S	W	39	9	19	18.05	1433	6,975,190.4030	6,614,998.6110
1433	-	1434	S	W	39	53	9	18.25	1434	6,975,176.4030	6,614,986.9110
1434	-	1435	S	W	40	20	56	2,254.25	1435	6,973,458.4030	6,613,527.4110
1435	-	V34	N	W	49	27	39	40.00	V34	6,973,484.4030	6,613,497.0110

Superficie total del poligono del Ferrocarril, Estaciones y Puerto en A° Quiteria = 657 hectáreas 0831 m<sup>2</sup>.

### POLIGONAL AFECTACION PARA RELOCALIZACION DEL AEROPUERTO DE ENCARNACION

#### DESCRIPCION DE LA POLIGONAL

LADO		RUMBO		°	'	"	DISTANCIA	VERT.	X	Y	
							Mts	1	6,987,827.5960	6,614,758.9840	
1	-	2	N	E	9	52	2	2,639.73	2	6,990,428.2780	6,615,211.3430
2	-	3	S	E	45	15	47	444.84	3	6,990,115.1760	6,615,527.3330
3	-	4	S	E	44	24	51	649.05	4	6,989,651.5600	6,615,981.5640
4	-	5	S	W	51	26	3	283.52	5	6,989,474.8100	6,615,759.8820
5	-	6	S	W	16	48	31	1,839.05	6	6,987,714.3310	6,615,228.0730
6	-	1	N	W	76	25	34	482.60	1	6,987,827.5960	6,614,758.9840

Superficie: 152 hectáreas 8347 m<sup>2</sup>.

### POLIGONAL AFECTACION PARA CALLE DE ACCESO AEROPUERTO DE ENCARNACION

#### DESCRIPCION DE LA POLIGONAL

LADO		RUMBO		°	'	"	DISTANCIA	VERT.	X	Y	
							Mts	1	6,988,303.3209	6,617,370.2569	
1	-	2	S	E	44	24	51	2,700.00	2	6,990,192.8915	6,615,441.6504
2	-	3	S	W	25	35	9	30.00	3	6,990,171.4625	6,615,420.6552
3	-	4	N	W	44	24	51	2,700.00	4	6,988,281.8919	6,617,349.2617
4	-	1	N	E	25	35	9	30.00	1	6,988,303.3209	6,617,370.2569

Superficie: 8 hectáreas 1000 m<sup>2</sup>.

PODER LEGISLATIVO

LEY N° 1681

**ISLAS AFECTADAS POR EL EMBALSE DE LA REPRESA YACYRETA**

N°	NOMBRE	N° de ORDEN	N°	NOMBRE	N° de ORDEN
1	Isla Talavera	371	46	Isla Guazu - i	472
2	Isla P1	383	47	Isla Cururu - i	473
3	Isla Mborevi	383	48	Isla Cururu	474
4	Isla P2	383	49	Isla Tres Hermanas 2	475
5	Isla Barranquerita	384	50	Isla Tres Hermanas 3	475
6	Isla P7	385	51	Isla Tres Hermanas 1	475
7	Isla P3	385	52	Isla N° 23	476
8	Isla Y17	397	53	Isla N° 18	477
9	Isla Y19	397	54	Isla Modesto	478
10	Isla Tres Bocas	397	55	Isla Ysypo	479
11	Isla Y18	397	56	Isla Cachilito	479
12	Isla Y5	401	57	Isla Cheli	479
13	Isla Y7	401	58	Isla Mini	480
14	Isla Y6	401	59	Isla Paloma	481
15	Isla Ybycui	401	60	Isla N° 12	481
16	Isla Y9	402	61	Isla Paloma - i	481
17	Isla Y11	402	62	Isla Yu - i	482
18	Isla Y13	402	63	Isla s/ nombre	483
19	Isla Y15	402	64	Isla Caa Verá - i	484
20	Isla Y8	402	65	Isla N° 11	484
21	Isla Y10	402	66	Isla Guapoy	485
22	Isla Y12	402	67	Isla Buena Vista	486
23	Isla Y14	402	68	Isla Sauce	487
24	Isla Y16	403	69	Isla Mboreví	488
25	Isla Ovecha	403	70	Isla Flores	488
26	Isla Y3	404	71	Isla N° 2	489
27	Isla Y4	404	72	Isla N° 1	489
28	Isla Y1	405	73	Isla Tacuara	491
29	Isla Y2	405	74	Isla Y28	493
30	2 Islotes s/ nombre	405	75	Isla Y27	494
31	Isla Toro	407	76	Isla Lobo	495
32	Islote s/ nombre	409	77	Isla Mborevi	496
33	Isla Sarandí	411	78	Isla Y30	497
34	Isla Itacúa o Cañete	412	79	Isla Y32	497
35	Islote s/ nombre	413	80	Isla Y34	497
36	Isla Toro o Toroy	414	81	Isla Y31	497
37	Islote s/ nombre	416	82	Isla Y33	497
38	Isla Curé 1	464	83	Isla Y25	498
39	Isla Benito Cué o Verón	465	84	Isla Trinka	498
40	Isla Pichuri	466	85	Isla Victoria	499
41	Isla Clavel	467	86	Isla Abraham	500
42	Isla Caa Verá	468	87	Isla Guai	500
43	Isla Caigue	469	88	Isla Juan Bigote	500
44	Isla García	470	89	Isla Laku	501
45	Isla Barrero	471	90	Isla Inga	501

LEY N° 1681

N°	NOMBRE	N° de ORDEN
91	Isla Iginio	501
92	Isla Capelin	501
93	Isla Pindo	502
94	Isla Irineo	503
95	Isla Casimiro	504
96	Isla Gladys	505
97	Isla Betty	505
98	Isla Mary	505
99	Isla Eulogia	506
100	Isla Cure	507
101	Isla Tata	507
102	Isla Barrero	508
103	Isla Riacho Cruzado	509
104	Isla Costera	510
105	Isla Mbocaya	511
106	Isla Surubi	512
107	Isla Laurel	513
108	Isla Juan	514
109	Isla Rivarola Cue	515
110	Isla Riacho Hondo	516
111	Isla Pacheco	517
112	Isla Mechinda	517
113	Isla Mbutu	518
114	Isla Na Cali	518
115	Isla Silvano	519
116	Isla Tatu	519
117	Isla Mercedes	519
118	Isla Olga	519
119	Isla Correntino	519
120	Isla Teresa	519
121	Isla Na Celmira	520
122	Isla Toribia	520
123	Isla Guapoy I	520
124	Isla Yaguarete	520
125	Isla Mayor	520
126	Isla Sandu	521
127	Isla Palo Seco	521
128	Isla Garzal	522
129	Isla Bodoque	522
130	Isla Tacuarembo	522
131	Isla Sandra	523
132	Isla Tortolita	523
133	Isla Ricardo	523
134	Isla Silvestre	523
135	Isla Tino	523

N°	NOMBRE	N° de ORDEN
136	Isla Marta	524
137	Isla Estela	524
138	Isla Cadena	524
139	Isla Ruperta	524
140	Isla Mirian	524
141	Isla Noel	524
142	Isla Cadena 2	525
143	Isla Cadena 1	526
144	Isla Norma	528
145	Isla Yaborai	528
146	Isla Talar	529
147	Isla Negra	530
148	Isla Mirta	531
149	Isla Guapoy	532
150	Isla Pancho	532
151	Isla Mariel	532
152	Isla Collera	533
153	Isla Lisa	S/N
154	Isla Y26	S/N°
155	Isla MB1	S/N°
156	Isla Y29	S/N°
<b>SUPERFICIE TOTAL ISLAS</b> = 22.483,3823 Hectáreas		

El N° de Orden se refiere a los listados de la Comisión Mixta Demarcadora de Límites Argentino - Paraguayo.

De la superficie total de islas se descuenta una superficie de 1.224,8674 hectáreas correspondiente a la Finca N° 767 del distrito de San Cosme y Damián ya adquirida por la Entidad Binacional Yacyretá; por lo tanto la superficie a expropiar es de **21.258,5149 hectáreas**.

PODER LEGISLATIVO

LEY N° 1681




ÁREA DESTINADA PARA DEFENSA COSTERA DE ENCARNACIÓN

DESCRIPCIÓN DE LA POLIGONAL									
LADO	RUMBO	°	'	"	DISTANCIA	VERTICE	X	Y	
					Mts.				
1 - 2	N W	4	10	40	134.29	1	6,978,641.1522	6,612,447.8728	
2 - 3	N E	36	24	18	24.26	2	6,978,507.2150	6,612,457.6565	
3 - 4	N				37.00	3	6,978,487.6894	6,612,443.2583	
4 - 5	N E	89	54	29	75.47	4	6,978,450.6937	6,612,443.2583	
5 - 6	N E	87	22	46	134.87	5	6,978,450.5727	6,612,367.7898	
6 - 7	N E	85	47	21	195.93	6	6,978,444.4066	6,612,233.0638	
7 - 8	N E	87	27	6	518.51	7	6,978,430.0195	6,612,037.6594	
8 - 9	N E	0	1	52	152.96	8	6,978,406.9645	6,611,519.6652	
9 - 10	N E	88	32	48	212.97	9	6,978,254.0017	6,611,519.5825	
10 - 11	N W	5	26	20	151.33	10	6,978,248.6002	6,611,306.6832	
11 - 12	N W	3	44	17	195.60	11	6,978,097.9530	6,611,321.0265	
12 - 13	N W	77	34	18	67.51	12	6,977,902.7734	6,611,333.7781	
13 - 14	S W	84	21	38	62.99	13	6,977,888.2434	6,611,399.7081	
14 - 15	N W	5	10	28	121.53	14	6,977,894.4331	6,611,462.3925	
15 - 16	N W	79	32	59	87.22	15	6,977,773.3992	6,611,473.3528	
16 - 17	N W	4	56	5	386.57	16	6,977,757.5796	6,611,559.1230	
17 - 18	N E	86	28	44	246.15	17	6,977,372.4458	6,611,592.3763	
18 - 19	N W	5	22	21	20.21	18	6,977,357.3279	6,611,346.6955	
19 - 20	S W	84	47	23	45.08	19	6,977,337.2034	6,611,348.5881	
20 - 21	N W	7	52	56	151.33	20	6,977,341.2974	6,611,393.4843	
21 - 22	S W	85	29	46	42.24	21	6,977,191.3934	6,611,414.2381	
22 - 23	N W	5	58	39	87.44	22	6,977,194.7107	6,611,456.3518	
23 - 24	N W	55	25	22	48.90	23	6,977,107.7434	6,611,465.4581	
24 - 25	S W	84	12	26	67.22	24	6,977,079.9934	6,611,505.7181	
25 - 26	N W	4	55	18	51.83	25	6,977,086.7779	6,611,572.5926	
26 - 27	S W	85	4	42	42.01	26	6,977,035.1428	6,611,577.0389	
27 - 28	N W	4	17	18	69.72	27	6,977,038.7472	6,611,618.8975	
28 - 29	S W	84	48	21	31.93	28	6,976,969.2188	6,611,624.1111	
29 - 30	N W	9	11	6	28.80	29	6,976,972.1093	6,611,655.9086	
30 - 31	S W	84	59	4	48.79	30	6,976,943.6833	6,611,660.5049	
31 - 32	N W	2	37	16	64.89	31	6,976,947.9489	6,611,709.1092	
32 - 33	S W	84	40	44	45.40	32	6,976,883.1306	6,611,712.0765	
33 - 34	S E	4	56	14	65.15	33	6,976,887.3404	6,611,757.2762	
34 - 35	S W	84	49	6	41.46	34	6,976,952.2437	6,611,751.6694	
35 - 36	N W	5	18	26	15.64	35	6,976,955.9881	6,611,792.9596	
36 - 37	N W	84	59	49	16.98	36	6,976,940.4170	6,611,794.4061	
37 - 38	N W	4	48	59	114.89	37	6,976,941.8979	6,611,811.3229	
38 - 39	S W	85	35	47	105.76	38	6,976,827.4097	6,611,820.9696	
39 - 40	N W	4	48	59	16.00	39	6,976,835.5305	6,611,926.4220	
40 - 41	N E	87	1	36	16.83	40	6,976,819.5870	6,611,927.7654	
						41	6,976,818.7142	6,611,910.9613	

# PODER LEGISLATIVO

## LEY N° 1681

LADO		RUMBO		°	'	"	DISTANCIA	VERTICE	X	Y
							Mts.	41	6,976,818.7142	6,611,910.9613
41	-	42	N W	0	56	32	93.35	42	6,976,725.3786	6,611,912.4964
42	-	43	S W	86	9	18	61.87	43	6,976,729.5275	6,611,974.2276
43	-	44	N W	4	57	33	40.20	44	6,976,689.4784	6,611,977.7027
44	-	45	N W	5	10	5	149.04	45	6,976,541.0466	6,611,991.1279
45	-	46	N W	5	2	53	161.49	46	6,976,380.1783	6,612,005.3384
46	-	47	N W	4	57	34	103.02	47	6,976,277.5468	6,612,014.2443
47	-	48	N W	77	32	38	148.21	48	6,976,245.5787	6,612,158.9692
48	-	49	N W	27	34	23	88.24	49	6,976,167.3635	6,612,199.8125
49	-	50	N W	63	11	53	171.27	50	6,976,090.1344	6,612,352.6865
50	-	51	N E	26	35	54	79.52	51	6,976,019.0319	6,612,317.0836
51	-	52	N W	63	13	47	43.03	52	6,975,999.6511	6,612,355.5007
52	-	53	S W	26	35	26	5.21	53	6,976,004.3057	6,612,357.8306
53	-	54	N W	63	24	35	16.61	54	6,975,996.8693	6,612,372.6871
54	-	55	N E	26	27	8	6.63	55	6,975,990.9351	6,612,369.7346
55	-	56	N W	65	33	49	88.48	56	6,975,954.3315	6,612,450.2912
56	-	57	S W	26	52	28	77.47	57	6,976,023.4312	6,612,485.3087
57	-	58	N W	63	6	34	41.42	58	6,976,004.6989	6,612,522.2471
58	-	59	S W	26	42	15	18.34	59	6,976,021.0807	6,612,530.4878
59	-	60	N W	63	17	46	17.36	60	6,976,013.2803	6,612,545.9945
60	-	61	N E	26	35	56	34.81	61	6,975,982.1546	6,612,530.4086
61	-	62	N W	63	1	12	130.42	62	6,975,922.9879	6,612,646.6303
62	-	63	S W	27	47	39	17.13	63	6,975,938.1413	6,612,654.6178
63	-	64	N W	63	43	28	16.94	64	6,975,930.6410	6,612,669.8098
64	-	65	N E	26	36	12	17.44	65	6,975,915.0484	6,612,662.0005
65	-	66	N W	63	40	6	111.78	66	6,975,865.4663	6,612,762.1824
66	-	67	S W	28	58	24	26.39	67	6,975,888.5491	6,612,774.9634
67	-	68	N W	62	44	35	15.88	68	6,975,881.2768	6,612,789.0792
68	-	69	N E	27	15	25	9.27	69	6,975,873.0402	6,612,784.8358
69	-	70	N W	63	4	26	72.18	70	6,975,840.3522	6,612,849.1950
70	-	71	S W	26	49	9	12.00	71	6,975,851.0614	6,612,854.6091
71	-	72	N W	63	10	51	34.65	72	6,975,835.4280	6,612,885.5323
72	-	73	N E	25	22	22	11.62	73	6,975,824.9288	6,612,880.5530
73	-	74	N W	65	6	0	27.62	74	6,975,813.3010	6,612,905.6029
74	-	75	N E	24	54	0	45.67	75	6,975,771.8783	6,612,886.3751
75	-	76	N W	32	15	45	83.19	76	6,975,701.5321	6,612,930.7818
76	-	77	N W	5	59	20	79.43	77	6,975,622.5321	6,612,939.0695
77	-	78	N E	45	43	59	45.07	78	6,975,591.0708	6,612,906.7926
78	-	79	N W	32	57	54	136.97	79	6,975,476.1505	6,612,981.3228
79	-	80	S E	86	57	26	110.95	80	6,975,482.0396	6,612,870.5328
80	-	81	N E	27	6	27	62.77	81	6,975,426.1624	6,612,841.9297
81	-	82	S E	66	23	58	184.79	82	6,975,500.1450	6,612,672.5940



PODER LEGISLATIVO

LEY N° 1681

LADO	RUMBO	°	'	"	DISTANCIA	VERTICE	X	Y
					Mts.	82	6,975,500.1450	6,612,672.5940
82 - 83	S E	62	4	14	67.09	83	6,975,531.5709	6,612,613.3143
83 - 84	N E	26	39	58	81.52	84	6,975,458.7236	6,612,576.7301
84 - 85	S E	62	59	10	202.62	85	6,975,550.7557	6,612,396.2156
85 - 86	N E	26	38	45	77.29	86	6,975,481.6758	6,612,361.5538
86 - 87	S E	63	20	52	73.33	87	6,975,514.5689	6,612,296.0170
87 - 88	N E	26	39	8	55.42	88	6,975,465.0409	6,612,271.1587
88 - 89	S E	63	21	47	26.46	89	6,975,476.9023	6,612,247.5102
89 - 90	N E	26	53	36	14.98	90	6,975,463.5405	6,612,240.7333
90 - 91	S E	63	24	5	69.68	91	6,975,494.7410	6,612,178.4238
91 - 92	N E	25	46	30	126.79	92	6,975,380.5646	6,612,123.2905
92 - 93	N W	60	44	52	75.35	93	6,975,343.7452	6,612,189.0304
93 - 94	N E	21	46	2	2.79	94	6,975,341.1512	6,612,187.9946
94 - 95	N W	63	34	29	103.13	95	6,975,295.2551	6,612,280.3493
95 - 96	N E	26	35	28	15.97	96	6,975,280.9755	6,612,273.2014
96 - 97	S E	63	25	47	34.49	97	6,975,296.4048	6,612,242.3497
97 - 98	N E	25	5	25	125.78	98	6,975,182.4974	6,612,189.0153
98 - 99	N W	61	3	52	73.82	99	6,975,146.7822	6,612,253.6187
99 - 100	N W	20	28	49	24.47	100	6,975,123.8544	6,612,262.1820
100 - 101	N W	60	45	53	56.62	101	6,975,096.2016	6,612,311.5896
101 - 102	N E	26	49	8	130.05	102	6,974,980.1395	6,612,252.9147
102 - 103	S E	65	45	9	59.88	103	6,975,004.7326	6,612,198.3140
103 - 104	N E	72	28	39	21.84	104	6,974,998.1582	6,612,177.4911
104 - 105	N E	7	22	53	30.22	105	6,974,968.1889	6,612,173.6087
105 - 106	N E	21	52	46	113.16	106	6,974,863.1844	6,612,131.4411
106 - 107	S E	84	22	33	6.51	107	6,974,863.8227	6,612,124.9593
107 - 108	S E	48	28	5	11.34	108	6,974,871.3424	6,612,116.4694
108 - 109	S E	2	22	59	75.38	109	6,974,946.6537	6,612,113.3354
109 - 110	S E	17	21	57	518.11	110	6,975,441.1505	6,611,958.6928
110 - 111	S E	18	9	34	526.21	111	6,975,941.1505	6,611,794.6928
111 - 112	S E	33	2	46	792.21	112	6,976,605.2064	6,611,362.6894
112 - 113	S E	3	27	12	464.79	113	6,977,069.1505	6,611,334.6928
113 - 114	S E	6	49	57	874.21	114	6,977,937.1505	6,611,230.6928
114 - 115	S E	13	52	48	533.58	115	6,978,455.1505	6,611,102.6928
115 - 116	S W	79	15	8	439.71	116	6,978,537.1505	6,611,534.6928
116 - 117	S W	86	11	9	496.10	117	6,978,570.1505	6,612,029.6928
117 - 1	S W	80	21	50	424.16	1	6,978,641.1522	6,612,447.8728

**SUPERFICIE TOTAL DEL POLIGONO: 162 has. 2331 m2.**

**Dentro del poligono descrito se excluyen los siguientes inmuebles que ya pertenecen a la Entidad Binacional Yacyretá:**

PODER LEGISLATIVO

LEY N° 1681

LISTADO DE PROPIEDADES ADQUIRIDAS POR LA ENTIDAD BINACIONAL  
YACYRETA - AREA DE DEFENSA COSTERA EN ENCARNACION

N°	Finca N°	Lugar	N°	Finca N°	Lugar
1	1065	OBRERO	137	476	SAN JOSE
2	11608	OBRERO	138	1674	SAN JOSE
3	20667	OBRERO	139	8050	SAN JOSE
4	912	OBRERO	140	16568	SAN JOSE
5	1343	OBRERO	141	16450	SAN JOSE
6	4701	OBRERO	142	4482	SAN JOSE
7	11125	OBRERO	143	6645	SAN JOSE
8	8355	OBRERO	144	8047	SAN JOSE
9	4300	OBRERO	145	12934	SAN JOSE
10	3777	OBRERO	146	17714	SAN JOSE
11	2583	OBRERO	147	16285	SAN JOSE
12	374	OBRERO	148	19165	SAN JOSE
13	2583	OBRERO	149	1464	SAN JOSE
14	4091	OBRERO	150	709	SAN JOSE
15	19243	OBRERO	151	1738	SAN JOSE
16	17301	OBRERO	152	3657	SAN JOSE
17	4112	OBRERO	153	3690	SAN JOSE
18	2777	OBRERO	154	2097	SAN JOSE
19	18275	OBRERO	155	2497	SAN JOSE
20	12185	OBRERO	156	2095	SAN JOSE
21	1191	OBRERO	157	5635	SAN JOSE
22	4163	OBRERO	158	7663	SAN JOSE
23	18439	OBRERO	159	2479	SAN JOSE
24	2766	OBRERO	160	3941	SAN JOSE
25	7031	OBRERO	161	10136	SAN JOSE
26	16547	OBRERO	162	1260	SAN JOSE
27	18853	OBRERO	163	2484	SAN JOSE
28	13679	OBRERO	164	1597	SAN JOSE
29	17113	OBRERO	165	3898	SAN JOSE
30	20792	OBRERO	166	4692	SAN JOSE
31	18349	OBRERO	167	4109	SAN JOSE
32	20791	OBRERO	168	23060	SAN JOSE
33	10466	OBRERO	169	1670	SAN ROQUE GONZALEZ
34	18826	OBRERO	170	1851	SAN ROQUE GONZALEZ
35	7843	OBRERO	171	4740	SAN ROQUE GONZALEZ
36	13109	OBRERO	172	2135	SAN ROQUE GONZALEZ
37	12742	OBRERO	173	2362	SAN ROQUE GONZALEZ
38	13832	OBRERO	174	9712	SAN ROQUE GONZALEZ
39	9857	OBRERO	175	843	SAN ROQUE GONZALEZ
40	10663	OBRERO	176	2062	SAN ROQUE GONZALEZ
41	10028	OBRERO	177	18854	SAN ROQUE GONZALEZ
42	1664	OBRERO	178	10978	SAN ROQUE GONZALEZ
43	2679	OBRERO	179	2377	SAN ROQUE GONZALEZ
44	1846	OBRERO	180	3160	SAN ROQUE GONZALEZ
45	10029	OBRERO	181	3689	SAN ROQUE GONZALEZ
46	18842	OBRERO	182	4001	SAN ROQUE GONZALEZ

PODER LEGISLATIVO

LEY N° 1681

N°	Finca N°	Lugar
47	2312	OBRERO
48	1935	OBRERO
49	1758	OBRERO
50	2378	OBRERO
51	1929	OBRERO
52	22795	OBRERO
53	2852	OBRERO
54	1984	OBRERO
55	2545	OBRERO
56	6873	OBRERO
57	7507	OBRERO
58	19436	OBRERO
59	10378	OBRERO
60	19196	OBRERO
61	3497	OBRERO
62	3181	OBRERO
63	6977	OBRERO
64	3203	OBRERO
65	3607	OBRERO
66	6217	OBRERO
67	1712	SAN BLAS
68	1649	SAN BLAS
69	7829	SAN BLAS
70	8450	SAN BLAS
71	6338	SAN BLAS
72	9388	SAN BLAS
73	6631	SAN BLAS
74	10741	SAN BLAS
75	6682	SAN BLAS
76	18731	SAN BLAS
77	7819	SAN BLAS
78	18066	SAN BLAS
79	17166	SAN BLAS
80	16326	SAN BLAS
81	7698	SAN BLAS
82	9898	SAN BLAS
83	18067	SAN BLAS
84	10054	SAN BLAS
85	12157	SAN BLAS
86	13505	SAN BLAS
87	9787	SAN BLAS
88	9849	SAN BLAS
89	1394	SAN BLAS
90	1708	SAN BLAS
91	7336	SAN BLAS
92	24210	SAN BLAS
93	9191	SAN BLAS
94	5842	SAN BLAS

N°	Finca N°	Lugar
183	14325	SAN ROQUE GONZALEZ
184	19445	SAN ROQUE GONZALEZ
185	10462	SAN ROQUE GONZALEZ
186	10423	SAN ROQUE GONZALEZ
187	10994	SAN ROQUE GONZALEZ
188	21904	SAN ROQUE GONZALEZ
189	411	SAN ROQUE GONZALEZ
190	17447	SAN ROQUE GONZALEZ
191	19444	SAN ROQUE GONZALEZ
192	20289	SAN ROQUE GONZALEZ
193	843	SAN ROQUE GONZALEZ
194	11444	SAN ROQUE GONZALEZ
195	10712	SAN ROQUE GONZALEZ
196	4399	SAN ROQUE GONZALEZ
197	6087	SAN ROQUE GONZALEZ
198	12453	SAN ROQUE GONZALEZ
199	21859	SAN ROQUE GONZALEZ
200	11744	SAN ROQUE GONZALEZ
201	18835	SAN ROQUE GONZALEZ
202	1530	SAN ROQUE GONZALEZ
203	22710	SAN ROQUE GONZALEZ
204	1610	SAN ROQUE GONZALEZ
205	8898	SAN ROQUE GONZALEZ
206	18314	SAN ROQUE GONZALEZ
207	18843	SAN ROQUE GONZALEZ
208	9932	SAN ROQUE GONZALEZ
209	18807	SAN ROQUE GONZALEZ
210	18833	SAN ROQUE GONZALEZ
211	11603	SAN ROQUE GONZALEZ
212	12095	SAN ROQUE GONZALEZ
213	14365	SAN ROQUE GONZALEZ
214	18834	SAN ROQUE GONZALEZ
215	18768	SAN ROQUE GONZALEZ
216	18904	SAN ROQUE GONZALEZ
217	4853	SAN ROQUE GONZALEZ
218	1299	SAN ROQUE GONZALEZ
219	1385	SAN ROQUE GONZALEZ
220	386	SAN ROQUE GONZALEZ
221	3101	SAN ROQUE GONZALEZ
222	21591	SAN ROQUE GONZALEZ
223	1749	SAN ROQUE GONZALEZ
224	11619	SAN ROQUE GONZALEZ
225	2386	SAN ROQUE GONZALEZ
226	4505	SAN ROQUE GONZALEZ
227	5499	SAN ROQUE GONZALEZ
228	3796	SAN ROQUE GONZALEZ
229	19470	SAN ROQUE GONZALEZ
230	8535	SAN ROQUE GONZALEZ

PODER LEGISLATIVO

LEY N° 1681

N°	Finca N°	Lugar
95	10350	SAN BLAS
96	1642	SAN BLAS
97	7318	SAN BLAS
98	2917	SAN BLAS
99	929	SAN BLAS
100	6453	SAN BLAS
101	4405	SAN BLAS
102	1683	SAN BLAS
103	4213	SAN BLAS
104	3482	SAN BLAS
105	4212	SAN BLAS
106	9701	SAN BLAS
107	9679	SAN BLAS
108	2971	SAN BLAS
109	8803	SAN BLAS
110	955	SAN BLAS
111	958	SAN BLAS
112	19354	SAN BLAS
113	2675	SAN BLAS
114	1157	SAN BLAS
115	2351	SAN BLAS
116	1689	SAN BLAS
117	2620	SAN BLAS
118	5380	SAN BLAS
119	1159	SAN BLAS
120	2635	SAN BLAS
121	2414	SAN BLAS
122	1615	SAN BLAS
123	4844	SAN BLAS
124	2969	SAN BLAS
125	2540	SAN BLAS
126	2462	SAN BLAS
127	1954	SAN BLAS
128	2367	SAN BLAS
129	2493	SAN BLAS
130	2365	SAN BLAS
131	2266	SAN BLAS
132	7624	SAN BLAS
133	22799	SAN BLAS
134	17995	SAN JOSE
135	3017	SAN JOSE
136	2987	SAN JOSE

N°	Finca N°	Lugar
231	17047	SAN ROQUE GONZALEZ
232	10982	SAN ROQUE GONZALEZ
233	12068	SAN ROQUE GONZALEZ
234	18892	SAN ROQUE GONZALEZ
235	22021	SAN ROQUE GONZALEZ
236	17626	SAN ROQUE GONZALEZ
237	1118	SAN ROQUE GONZALEZ
238	922	SAN ROQUE GONZALEZ
239	17913	SAN ROQUE GONZALEZ
240	2923	SAN ROQUE GONZALEZ
241	1680	SAN ROQUE GONZALEZ
242	6133	SAN ROQUE GONZALEZ
243	11493	SAN ROQUE GONZALEZ
244	12164	SAN ROQUE GONZALEZ
245	24433	SAN ROQUE GONZALEZ
246	22873	SAN ROQUE GONZALEZ
247	2719	CARLOS A. LOPEZ
248	5970	CARLOS A. LOPEZ
249	3237	CARLOS A. LOPEZ
250	2769	CARLOS A. LOPEZ
251	2669	CARLOS A. LOPEZ
252	7591	CARLOS A. LOPEZ
253	2788	CARLOS A. LOPEZ
254	2648	CARLOS A. LOPEZ
255	11785	CARLOS A. LOPEZ
256	2809	CARLOS A. LOPEZ
257	4084	CARLOS A. LOPEZ
258	2734	CARLOS A. LOPEZ
259	1334	CARLOS A. LOPEZ
260	1466	CARLOS A. LOPEZ
261	3717	SANTA ROSA
262	7059	SANTA ROSA
263	5021	SANTA ROSA
264	2774	SANTA ROSA
265	2774	SANTA ROSA
266	2774	SANTA ROSA
267	7339	SANTA ROSA
268	12134	SANTA ROSA
269	12173	SANTA ROSA
270	4484	SANTA ROSA
271	14512	SANTA ROSA
272	9277	YACU PASO

SUPERFICIE TOTAL ADQUIRIDA: 20,75 Hectáreas.

Por lo tanto el área a ser expropiada es de: 141 has. 5031 m2.

# PODER LEGISLATIVO

## LEY N° 1681

### ÁREA DESTINADA PARA CONJUNTO HABITACIONAL BUENA VISTA DE ENCARNACION

DESCRIPCIÓN DE LA POLIGONAL									
LADO	RUMBO	°	'	"	DISTANCIA	VERTICE	X	Y	
					Mts.	1	6,974,840.32	6,613,026.27	
1 - 2	S E	51	54	28	275.74	2	6,974,670.21	6,613,243.28	
2 - 3	S W	23	59	27	14.34	3	6,974,657.11	6,613,237.45	
3 - 4	S E	58	15	28	104.52	4	6,974,602.12	6,613,326.34	
4 - 5	S E	47	40	48	58.22	5	6,974,562.92	6,613,369.39	
5 - 6	S W	24	58	30	34.82	6	6,974,531.36	6,613,354.69	
6 - 7	S E	45	55	33	39.39	7	6,974,503.96	6,613,382.99	
7 - 8	S E	49	37	4	30.92	8	6,974,483.93	6,613,406.54	
8 - 9	N E	33	30	59	41.16	9	6,974,518.25	6,613,429.27	
9 - 10	S E	89	28	43	130.78	10	6,974,517.06	6,613,560.04	
10 - 11	S E	66	29	35	84.67	11	6,974,483.29	6,613,637.68	
11 - 12	S E	44	44	26	182.70	12	6,974,353.52	6,613,766.28	
12 - 13	S W	26	33	44	186.26	13	6,974,186.92	6,613,682.99	
13 - 14	S E	40	3	1	62.04	14	6,974,139.43	6,613,722.91	
14 - 15	S W	30	42	20	157.57	15	6,974,003.95	6,613,642.45	
15 - 16	S E	26	8	13	261.57	16	6,973,769.14	6,613,757.67	
16 - 17	S E	48	37	59	25.00	17	6,973,752.62	6,613,776.43	
17 - 18	N E	39	26	37	990.89	18	6,974,517.84	6,614,405.96	
18 - 19	N W	46	47	21	120.00	19	6,974,600.00	6,614,318.50	
19 - 20	N W	62	8	26	296.74	20	6,974,738.67	6,614,056.15	
20 - 21	N W	36	6	45	179.46	21	6,974,883.65	6,613,950.38	
21 - 22	N E	1	45	58	754.08	22	6,975,637.37	6,613,973.62	
22 - 23	N W	88	14	23	759.14	23	6,975,660.69	6,613,214.84	
23 - 24	N W	60	25	12	162.83	24	6,975,741.07	6,613,073.23	
24 - 25	N W	68	59	4	217.86	25	6,975,819.20	6,612,869.86	
25 - 26	S W	27	18	56	148.88	26	6,975,686.92	6,612,801.54	
26 - 27	S E	50	38	20	238.99	27	6,975,535.35	6,612,986.32	
27 - 28	S E	16	30	27	199.90	28	6,975,343.69	6,613,043.12	
28 - 1	S W	1	55	2	503.65	1	6,974,840.32	6,613,026.27	

Superficie total del polígono: 141 has. 6973 m2.

Dentro del polígono descrito se excluyen los siguientes inmuebles de la Entidad Binacional Yacyretá, individualizados con las fincas N° 443, 5934, 763, 774, 1351, 7495, 9884 con una superficie de 95 has. 0328 m2.

También se excluye el área de 274 lotes transferidos a la fecha por la Entidad Binacional Yacyretá a relocalizados y son los siguientes:

PODER LEGISLATIVO

LEY N° 1681

LISTADO DE LOTES TRANSFERIDOS POR LA ENTIDAD BINACIONAL  
YACYRETA A RELOCALIZADOS

N° ORDEN	MANZANA	LOTE	N° ORDEN	MANZANA	LOTE
1	XVIII	16	48	VII	13
2	XVIII	19	49	XV	18
3	XVIII	20	50	XV	19
4	XVIII	17	51	XIII	18
5	XVIII	21	52	III	18
6	VIII	20	53	II	12
7	XVII	21	54	XV	24
8	XVII	20	55	XV	23
9	XVII	04	56	II	14
10	XVII	05	57	III	13
11	XVII	17	58	III	16
12	XVII	06	59	II	16
13	XVII	14	60	III	05
14	XVII	19	61	III	14
15	XVII	03	62	III	10
16	XVII	18	63	III	07
17	XII	17	64	III	17
18	XII	07	65	II	15
19	XII	20	66	III	12
20	XVIII	03	67	III	09
21	XVIII	06	68	XII	10
22	XVIII	08	69	XII	09
23	XVIII	07	70	XII	11
24	XVIII	09	71	XII	14
25	XII	03	72	XVIII	04
26	XII	05	73	XVIII	05
27	XII	15	74	XIII	15
28	XVII	10	75	XIV	26
29	XIII	13	76	III	08
30	XIII	12	77	III	06
31	XIII	11	78	III	04
32	XIII	10	79	III	03
33	XIII	09	80	III	20
34	XIII	08	81	III	24
35	XIII	07	82	I	03
36	XIII	06	83	XIV	14
37	XIII	05	84	XVII	02
38	XIII	04	85	XIV	20
39	XIV	16	86	XIV	07
40	XIV	17	87	III	23
41	XIV	18	88	I	11
42	XIV	19	89	II	01
43	XIV	21	90	I	06
44	XIV	22	91	II	07
45	XIV	24	92	XII	19
46	II	04	93	VIII	17
47	VIII	13	94	XII	08
95	XII	02	144	XV	22
96	XVII	15	145	XVI	17
97	III	21	146	XVI	25
98	II	10	147	XV	07
99	IN	19	148	XI	01
100	I	04	149	X	22
101	I	12	150	VI	18
102	XVI	24	151	V	06

PODER LEGISLATIVO

LEY N° 1681

N° ORDEN	MANZANA	LOTE
103	XVI	20
104	III	02
105	VI	05
106	I	07
107	III	22
108	VI	23
109	VIII	16
110	XI	19
111	XIV	13
112	XIV	04
113	XII	13
114	VI	22
115	VI	09
116	VI	04
117	VIII	15
118	II	02
119	I	09
120	VI	24
121	VI	08
122	VI	20
123	VI	10
124	XI	15
125	XVI	02
126	XI	20
127	XV	17
128	XIII	21
129	XIV	10
130	VI	17
131	X	03
132	IX	18
133	X	21
134	V	05
135	IX	15
136	V	04
137	IX	17
138	X	15
139	XVI	23
140	XVI	22
141	XVI	21
142	XVI	18
143	XV	06
193	XV	05
194	VIII	08
195	III	01
196	X	02
197	XIV	11
198	VI	06
199	IV	02
200	X	25
201	IX	21
202	XI	14
203	VII	19
204	VII	20
205	IV	03
206	V	17
207	X	17
208	IX	10

N° ORDEN	MANZANA	LOTE
152	VI	21
153	XVI	08
154	XII	12
155	XI	12
156	IX	04
157	X	23
158	XV	14
159	XV	11
160	XV	10
161	XIII	26
162	XI	16
163	III	15
164	II	08
165	V	09
166	VI	25
167	VI	02
168	XVI	13
169	XIV	03
170	XIII	31
171	XIV	02
172	XIV	09
173	XV	02
174	XIV	08
175	XV	12
176	V	14
177	XI	13
178	X	19
179	XV	09
180	XV	25
181	XI	11
182	IV	11
183	IV	04
184	IV	20
185	XI	17
186	XIV	05
187	XI	18
188	X	04
189	XVIII	13
190	II	03
191	XIII	16
192	VIII	18
234	XII	06
235	XVIII	18
236	XI	03
237	XIII	30
238	VI	15
239	XVII	08
240	IV	21
241	IV	08
242	VII	08
243	XV	20
244	XI	02
245	XVI	01
246	IX	07
247	X	18
248	XVI	07
249	XVI	04

Nic

PODER LEGISLATIVO

LEY N° 1681

N° ORDEN	MANZANA	LOTE	N° ORDEN	MANZANA	LOTE
209	IX	12	250	IV	14
210	XII	04	251	II	11
211	XIII	23	252	XIII	28
212	V	03	253	IX	09
213	XV	21	254	V	01
214	VII	02	255	X	01
215	IV	07	256	IV	05
216	IX	13	257	II	13
217	IX	01	258	IV	17
218	VIII	19	259	V	19
219	XI	06	260	VII	14
220	V	08	261	XIII	29
221	V	12	262	XIV	01
222	X	20	263	XIII	17
223	VII	18	264	I	10
224	XV	03	265	XV	08
225	XV	04	266	XIII	24
226	XIV	12	267	I	02
227	V	11	268	XIII'	01
228	XV	01	269	VII	16
229	IX	06	270	VIII	02
230	VII	17	271	XII	18
231	VII	15	272	XVI	06
232	XVI	03	273	XVI	10
233	X	10	274	XVII	16
<b>SUPERFICIE TOTAL TRANSFERIDA A RELOCALIZADOS: 14,72 Hectáreas.</b>					

Por lo tanto el área a ser expropiada es de 31 has. 9445 m<sup>2</sup>.



# PODER LEGISLATIVO

## LEY N° 1681

### ÁREA DESTINADA PARA REASENTAMIENTO DE AFECTADOS

LUGAR: SANTILLAN - ENCARNACIÓN

#### DESCRIPCION DE LA POLIGONAL

LADO	RUMBO	°	'	"	DISTANCIA	VERTICE	X	Y
					Mts.	A	6,980,821.3340	6,615,834.2200
A - 2	N W	45	28	26	585.97	2	6,981,232.2380	6,615,416.4622
2 - 3	S W	33	4	5	74.51	3	6,981,169.7974	6,615,375.8071
3 - 4	N W	67	52	10	556.80	4	6,981,379.5545	6,614,860.0289
4 - 5	N E	2	8	27	119.87	5	6,981,499.3406	6,614,864.5068
5 - 6	N W	85	16	57	558.48	6	6,981,545.2716	6,614,307.9175
6 - 7	N E	4	5	28	137.71	7	6,981,682.6330	6,614,317.7423
7 - 8	S W	88	34	15	262.20	8	6,981,676.0929	6,614,055.6253
8 - 9	N W	2	26	10	400.40	9	6,982,076.1319	6,614,038.6063
9 - 10	N E	83	0	20	590.88	10	6,982,148.0859	6,614,625.0913
10 - 11	S E	77	17	49	104.13	11	6,982,125.1891	6,614,726.6685
11 - 12	S E	31	22	57	127.14	12	6,982,016.6449	6,614,792.8789
12 - 13	S E	17	5	53	75.96	13	6,981,944.0382	6,614,815.2130
13 - 14	N E	47	41	38	81.29	14	6,981,998.7520	6,614,875.3299
14 - 15	S E	46	6	30	260.26	15	6,981,818.3132	6,615,062.8881
15 - 16	N E	34	49	35	384.94	16	6,982,134.3069	6,615,282.7260
16 - 17	S E	45	3	8	202.37	17	6,981,991.3417	6,615,425.9515
17 - 18	N E	32	49	53	123.93	18	6,982,095.4752	6,615,493.1417
18 - 19	S E	46	2	26	144.93	19	6,981,994.8688	6,615,597.4704
19 - 20	S W	29	59	42	206.52	20	6,981,816.0123	6,615,494.2289
20 - 21	S E	43	23	10	225.52	21	6,981,652.1280	6,615,649.1315
21 - 22	S E	41	54	46	308.02	22	6,981,422.9089	6,615,854.8898
22 - 23	S W	34	29	52	184.18	23	6,981,271.1158	6,615,750.5745
23 - 24	S E	46	43	19	359.90	24	6,981,024.3862	6,616,012.5976
24 - 25	S W	38	44	59	175.76	25	6,980,887.2358	6,615,902.5242
25 - A	S W	46	1	32	94.81	A	6,980,821.3340	6,615,834.2200

Superficie total del polígono: 114 ha. 6728 m2. 3072 cm2.



LEY N° 1681

Asimismo, desaféctanse todos los bienes inmuebles del dominio público comprendidos dentro de la superficie poligonal transcrita y autorizase su transferencia a la EBY, debiendo abonarse a sus respectivos titulares el importe de su valor, el que se determinará de acuerdo al procedimiento establecido por esta ley

Quedan excluidos de la poligonal precedentemente transcrita los inmuebles expropiados en virtud de las Leyes N°s. 1375 del 22 de diciembre de 1988, 75 del 14 de setiembre de 1992 y 394 del 2 de setiembre de 1994.

**Artículo 2°.- DENOMINACIONES.** A los efectos de esta ley se entiende por:

- a) EBY: la Entidad Binacional Yacyretá;
- b) Comisión de Tasación: la Comisión de Tasación de la Entidad Binacional Yacyretá; y,
- c) Propietario afectado: el titular del inmueble objeto de la expropiación.

**Artículo 3°.- INDIVIDUALIZACION DE INMUEBLES.** La EBY, respecto de los inmuebles afectados, determinará su superficie, sus mejoras y cualquier otro elemento pertinente para efectuar la valuación correspondiente. Los trabajos se realizarán conforme al cronograma establecido por la EBY.

**Artículo 4°.- TASACION DE LOS INMUEBLES.** La tasación de los inmuebles será de responsabilidad de la EBY. La Comisión de Tasación de la EBY prevista en el Reglamento Interno de la misma, deberá notificar con por lo menos cuarenta y ocho horas de anticipación al propietario afectado el inicio de sus tareas, y dará participación al mismo en los trabajos. El propietario afectado podrá designar un representante munido de un poder especial para el efecto.


La Comisión notificará fehacientemente al propietario afectado la tasación efectuada, quien deberá manifestar expresamente su conformidad dentro del plazo de diez días. En caso de disconformidad el propietario afectado dispondrá del mismo plazo para solicitar la reconsideración de la tasación ante el Consejo de Administración de la EBY, el cual resolverá el recurso en el plazo de diez días.

Fijado el monto de la indemnización por la EBY, en caso de que el propietario afectado la considere insuficiente, tendrá expedita la vía judicial.

Las tasaciones serán anotadas en un registro especial habilitado al efecto en la EBY, el que será público.

**Artículo 5°.- PAGO DE LAS INDEMNIZACIONES.** La EBY abonará las indemnizaciones correspondientes de conformidad con las disposiciones de la Constitución Nacional, el Tratado de Yacyretá, sus Anexos y Reglamentos y a las expresas prescripciones de esta ley dentro del plazo de sesenta días contados a partir de la aceptación del monto por el propietario afectado, ya sea que ella se produzca inmediatamente o como consecuencia del recurso de reconsideración mencionado en este artículo. En caso de mora en el pago, los valores fijados devengarán un interés equivalente a la tasa activa promedio del período, determinada por el Banco Central del Paraguay. El interés devengado será calculado al momento del pago efectivo de la indemnización.

**Artículo 6°.- EXCEDENTES.** De resultar excedentes ubicados fuera de la última cota de afectación, a opción del propietario se procederá de la siguiente manera:



LEY N° 1681

a) si se trata de inmuebles urbanos cuyas superficies fueran inferiores a las mínimas establecidas por la Ley N° 1294 del 18 de diciembre de 1987 "Orgánica Municipal", se incorporarán al área expropiada y se pagará la correspondiente indemnización; y,

b) si se trata de inmuebles rurales con superficies inferiores a las mínimas establecidas por la Ley N° 854 del 29 de marzo de 1963 "Que establece el Estatuto Agrario", se incorporarán al área expropiada y se pagará la correspondiente indemnización.

**Artículo 7°.- REPARACION INTEGRAL OBJETIVA.** La indemnización comprenderá la reparación integral objetiva del bien expropiado en el que se tendrán en cuenta:

a) el valor de la tierra en el momento de la tasación que deberá atender al valor de venta actual que en el mercado posean otras fincas análogas colindantes o adyacentes situadas en el mismo municipio o distrito;

b) el valor de las mejoras introducidas en el inmueble hasta el 30 de setiembre de 2000;

c) los gastos de traslado de bienes de producción como consecuencia de la expropiación; y,

d) el valor de las indemnizaciones abonadas por la ruptura de los contratos laborales, importes que serán abonados a aquellos empleadores debidamente inscriptos en el Ministerio de Justicia y Trabajo y el Instituto de Previsión Social, y cuyos contratos de trabajo estén inscriptos en el Ministerio de Justicia y Trabajo y sean anteriores a la presente ley.

No se comprenderá en la indemnización el lucro cesante que pudieran sufrir los propietarios afectados.

**Artículo 8°.- PROCEDIMIENTO PARA EL PAGO.** El procedimiento para el pago de las indemnizaciones puede ser de dos formas:

a) amigable avenimiento; y,

b) judicial.

**Artículo 9°.- AMIGABLE AVENIMIENTO.** Cuando el propietario estuviese de acuerdo con la tasación efectuada por la Comisión o con la reconsideración resuelta por la EBY, el precio total se incrementará en un 10% (diez por ciento) del valor indemnizatorio fijado, y se procederá a suscribir la correspondiente escritura pública de transferencia a nombre de la EBY. La escritura se otorgará ante el escribano público designado por el procedimiento fijado por el colegio de escribanos del Departamento donde se halle el inmueble o, a falta de éste, por desinsaculización de nombres de la lista de los profesionales habilitados para el efecto en dicho distrito. En todos los casos, el escribano designado deberá tener su registro en el distrito donde se halle el bien expropiado o, en su defecto, en uno colindante, y establecido con anterioridad a la fecha de promulgación de la presente ley. La escritura deberá otorgarse en el plazo de sesenta días de la firma del acuerdo y el pago se hará en el mismo acto. En caso contrario se entenderá que el procedimiento amistoso queda sin efecto, salvo justificada demora no imputable a las partes. Los gastos que demanden las escrituras estarán a cargo de la EBY, con excepción de los impuestos, tasas y otros gravámenes impagos a la fecha de la escrituración, los que serán por cuenta del propietario afectado, pudiendo ser deducidos del monto indemnizatorio si obstruyesen legalmente la operación.

LEY N° 1681

El efectado tendrá un plazo de doscientos cuarenta días para desalojar el inmueble, contados a partir de la fecha de la firma de la escritura pública de transferencia de dominio o de la consignación judicial del monto indemnizatorio. En caso de no hacerlo, la EBY solicitará al juez y éste ordenará el lanzamiento correspondiente.

**Artículo 10.- PROCEDIMIENTO JUDICIAL.** En los casos en los que no se produjera el avenimiento o hubiera duda respecto a la titularidad del inmueble o por cualquier causa resultara imposible el pago directo, la EBY recurrirá a la instancia judicial competente. El juicio será sumario y sujeto a las siguientes normas, siendo de aplicación supletoria el Código Procesal Civil.

a) con el escrito de demanda, la EBY deberá depositar el importe del monto tasado por la Comisión de Tasación;

b) del mencionado escrito se correrá traslado al propietario afectado por el término de cinco días para que lo conteste;

c) el propietario afectado podrá reconvenir por fijación del precio y de dicho escrito se correrá traslado a la EBY por cinco días;

d) vencidos estos plazos el juez ordenará la apertura de la causa a prueba por el plazo de diez días. La única prueba admisible será la pericial. El juez designará un perito único para determinar la tasación del inmueble. Si fuese necesario en razón de la materia sujeta a valoración, el juez podrá designar otros peritos. La Comisión y el propietario afectado podrán participar de los trabajos a ser realizados por el perito y brindar las explicaciones pertinentes al mismo;

e) una vez presentado el informe pericial el juez tendrá ocho días para dictar sentencia definitiva. La resolución que recaiga podrá ser apelada y el juez podrá conceder la apelación sin efecto suspensivo;

f) una vez firme y ejecutoriada la sentencia, el juez intimará por cinco días al propietario afectado para que éste otorgue la escritura pública correspondiente. Vencido dicho plazo el juez la otorgará en su nombre; y,

g) las costas del juicio se impondrán de conformidad con el Código Procesal Civil.

**Artículo 11.- POSESION DEL INMUEBLE.** En cualquiera de los casos previstos en el Artículo 10, efectuado el depósito judicial a que se refiere el inciso a) del mismo artículo, el Juez pondrá a la EBY en posesión del inmueble expropiado y ordenará el desalojo de cualquiera de sus ocupantes en un plazo no menor de ciento ochenta días ni mayor de doscientos cuarenta días, a contar de la fecha del depósito judicial, cumplido el cual el Juez ordenará y hará ejecutar el lanzamiento de aquellos.

**Artículo 12.- OCUPACIONES POSTERIORES.** No tendrán derecho a indemnización los ocupantes que ingresen al área comprendida en el polígono deslindado en el Artículo 1° de esta ley luego del 30 de setiembre de 2000.

**Artículo 13.- AFECTACION DEL MEDIO AMBIENTE.** Los efectos sobre el medio ambiente que pueda causar el aprovechamiento hidroeléctrico y sus obras auxiliares en las áreas afectadas, deberán ajustarse a los estudios de impacto ambiental, previsto por la Ley de Protección del Medio Ambiente y Equilibrio Ecológico.


**PODER LEGISLATIVO**

**LEY N° 1681**

**Artículo 14.- EXCLUSION.** Las expropiaciones efectuadas en virtud de la Ley N° 394 del 2 de setiembre de 1994, quedan expresamente excluidas de la presente ley.


**Artículo 15.-** Comuníquese al Poder Ejecutivo.

Aprobado el Proyecto de Ley por la Honorable Cámara de Senadores el **diecinueve de diciembre** del año dos mil, quedando sancionado el mismo por la Honorable Cámara de Diputados, el **veintiocho de diciembre** del año dos mil, de conformidad al artículo 207, numeral 1) de la Constitución Nacional.




**Juan Darío Mónges Espínola**  
Vicepresidente 1º  
En Ejercicio de la Presidencia  
H. Cámara de Diputados

**Rosalino Andino Scavone**  
Secretario Parlamentario



**Juan Roque Galeano Villalba**  
Presidente  
H. Cámara de Senadores



**Darío Antonio Franco Flores**  
Secretario Parlamentario


Asunción, *15* de *Enero* de 2001

Téngase por Ley de la República, publíquese e insértese en el Registro Oficial.

El Presidente de la República



**Luis Angel González Macchi**



**Walter Hugo Bower Montalto**  
Ministro de Obras Públicas y Comunicaciones